

P.L. 94-171 VOTING DISTRICT OUTLINE MAP (CENSUS 2000)

30 978510N
99 885147W

30 878510N
99 800239W

GEOGRAPHIC AREAS LEGEND

SYMBOL	NAME STYLE
*****	INTERNATIONAL
*****	AIR (FEDERAL)
*****	Trust Land
//////	STATE
□□□□	COUNTY
○ ○ ○ ○	CENSUS COUNTY DIV.
■ ■ ■ ■	Incorporated Place
■ ■ ■ ■	Census Designated Place
— — — —	Voting District
■ ■ ■ ■	Military

Inset Out Area

Abbreviation Reference: AIR = American Indian Reservation; Trust Land = Off-Reservation Trust Land
 1 8 - ** following a VTD code indicates an actual voting district. Its absence indicates that the VTD is a pseudo voting district or no information is available as to its status.

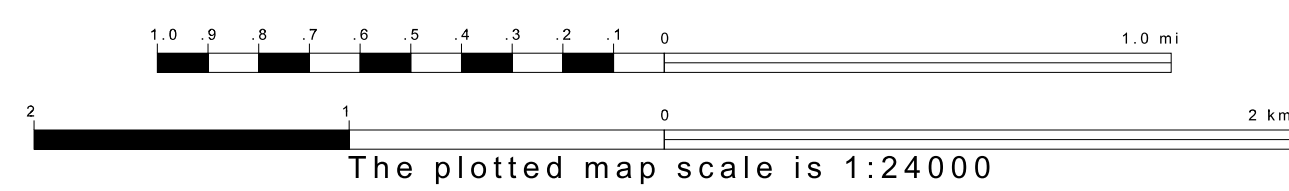
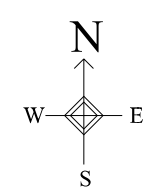
Voting Districts

Code	Name
0001	Voting District 0001
0002	Voting District 0002
0003	Voting District 0003

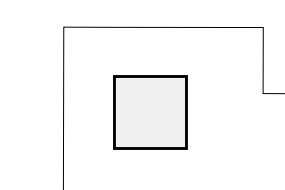


30 819450N
99 885147W

30 819450N
99 800239W



Sheet Location within County



Key to Adjacent Sheets

1	2	3
5	6	7
9	10	11

ST: Texas (48)
 COU: Menard (327)
 SHEET 6 OF 12 PARENT SHEETS