

P.L. 94-171 VOTING DISTRICT OUTLINE MAP (CENSUS 2000)

31 138371N
100 170055W

31 138371N
99 985147W

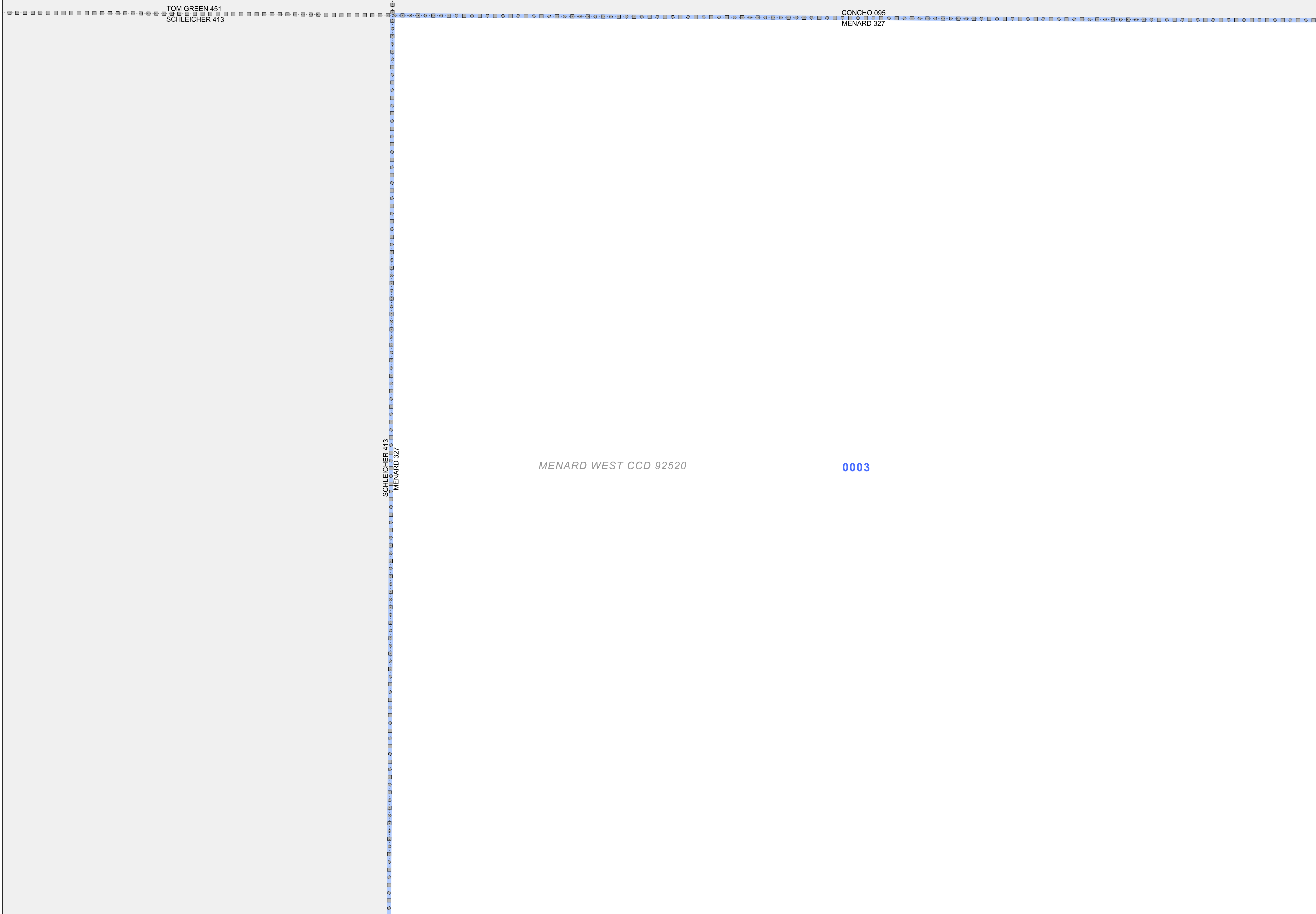
GEOGRAPHIC AREAS LEGEND

SYMBOL	NAME STYLE
*****	INTERNATIONAL
*****	AIR (FEDERAL)
*****	Trust Land
//////	STATE
	COUNTY
○○○○○	CENSUS COUNTY DIV.
■■■■■	Incorporated Place
■■■■■	Census Designated Place
■■■■■	Voting District
■	Military
■	Inset
■	Out Area

Abbreviation Reference: AIR = American Indian Reservation; Trust Land = Off-Reservation Trust Land
 1. A "*" following a VTD code indicates an actual voting district. Its absence indicates that the VTD is a pseudo voting district or no information is available as to its status.

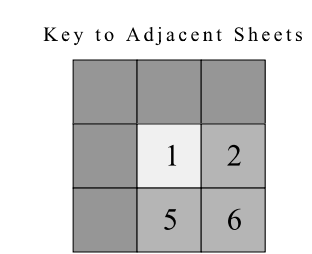
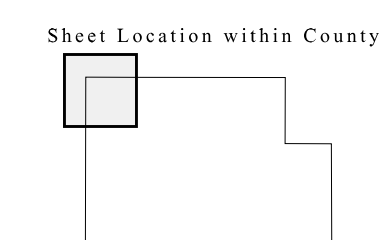
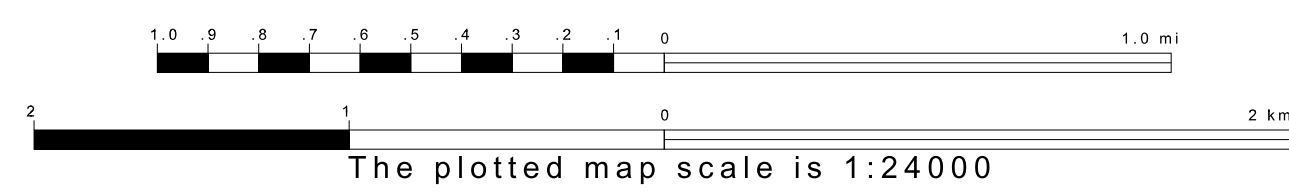
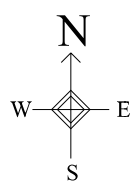
Voting Districts

Code	Name
0003	Voting District 0003



30 978810N
100 170055W

30 978810N
99 985147W



ST: Texas (48)
 COU: Menard (327)
 SHEET 1 OF 12 PARENT SHEETS