

P.L. 94-171 VOTING DISTRICT OUTLINE MAP (CENSUS 2000)

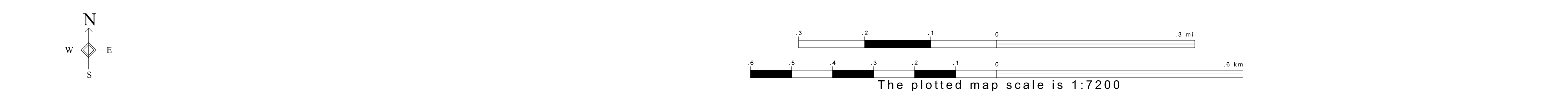
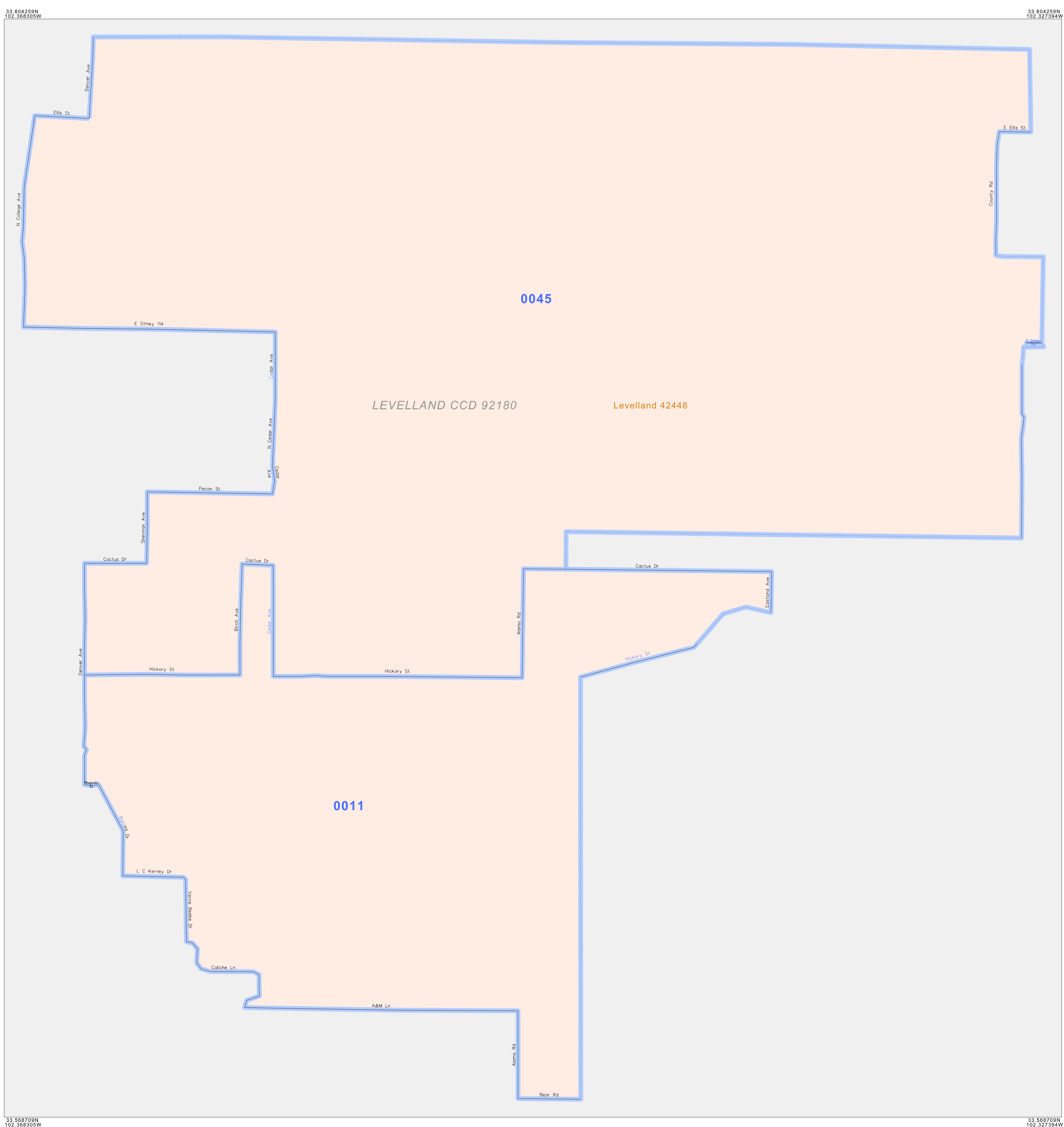
GEOGRAPHIC AREAS LEGEND

| SYMBOL | NAME STYLE |
|------------|-------------------------|
| ***** | INTERNATIONAL |
| ***** | AIR (FEDERAL) |
| ***** | Trust Land |
| ////// | STATE |
| | COUNTY |
| o-o-o-o | CENSUS COUNTY DIV. |
| Yellow | Incorporated Place |
| Light Blue | Census Designated Place |
| Blue | Voting District |
| Military | Military |
| Inset | Inset |
| Out Area | Out Area |

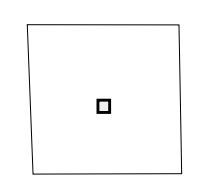
Abbreviation Reference: AIR = American Indian Reservation; Trust Land = Off-Reservation Trust Land
 1. A "*" following a VTD code indicates an actual voting district. Its absence indicates that the VTD is a pseudo voting district or no information is available as to its status.

Voting Districts

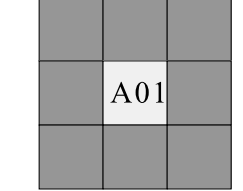
| Code | Name |
|------|----------------------|
| 0011 | Voting District 0011 |
| 0045 | Voting District 0045 |



Sheet Location within County



Key to Adjacent Sheets



ST: Texas (48)
 COU: Hockley (219)
 INSET SHEET A01

All legal boundaries and names are as of January 1, 2000. The boundaries shown on this map are for Census Bureau statistical data collection and tabulation purposes only; their depiction and designation for statistical purposes does not constitute a determination of jurisdictional authority or rights of ownership or entitlement. U.S. DEPARTMENT OF COMMERCE Economics and Statistics Administration U.S. Census Bureau

