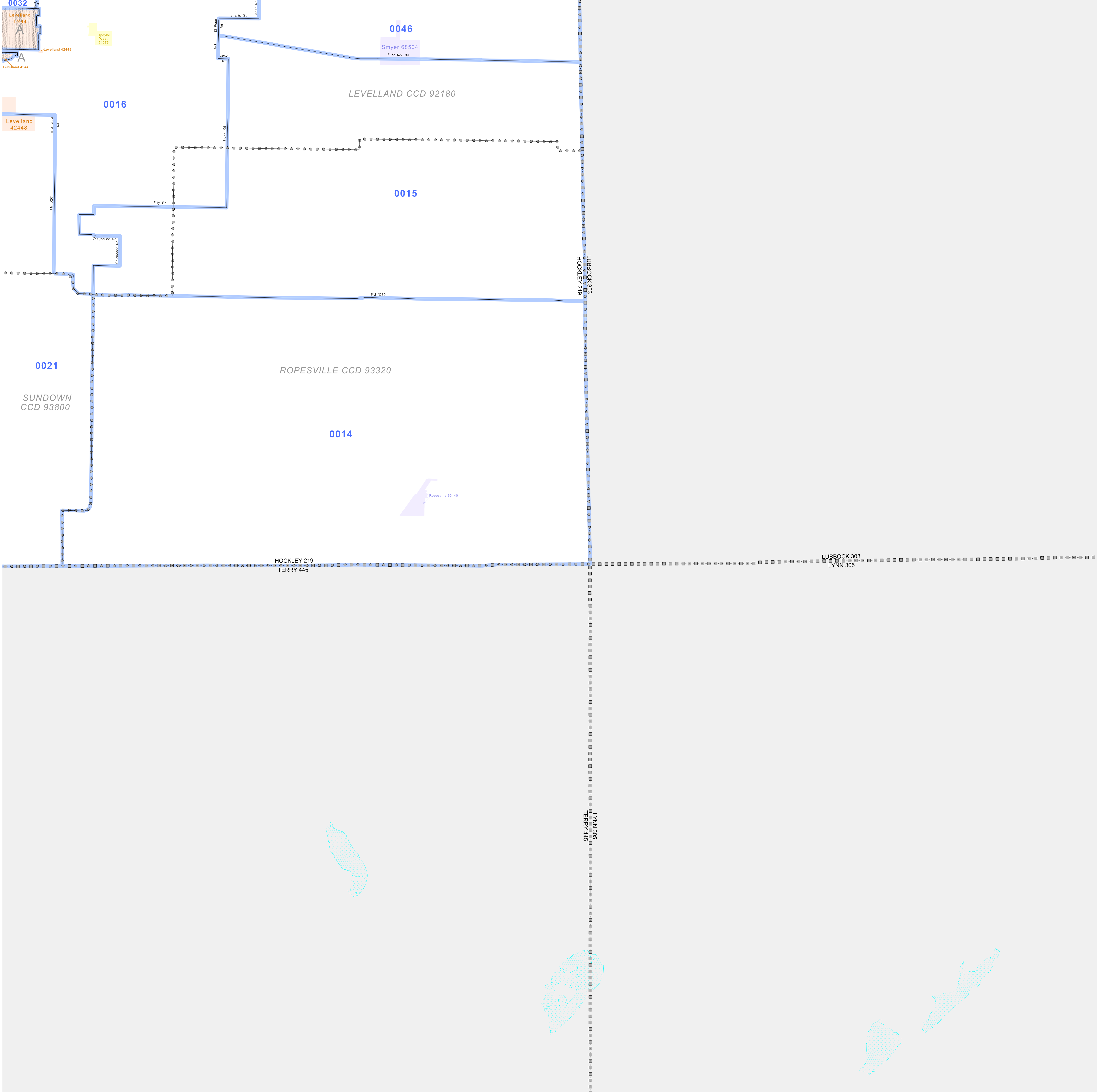


P.L. 94-171 VOTING DISTRICT OUTLINE MAP (CENSUS 2000)

33 606724N
101.842824W

33 606724N
102.345688W



GEOGRAPHIC AREAS LEGEND

SYMBOL	NAME STYLE
*****	INTERNATIONAL
*****	AIR (FEDERAL)
*****	Trust Land
//////	STATE
	COUNTY
.....	CENSUS COUNTY DIV.
■■■■■	Incorporated Place
■■■■■	Census Designated Place
■■■■■	Voting District
■■■■■	Military

Abbreviation Reference: AIR - American Indian Reservation; Trust Land - Off-Reservation Trust Land
 1 A - ** following a VTD code indicates an actual voting district. Its absence indicates that the VTD is a pseudo voting district or no information is available as to its status.

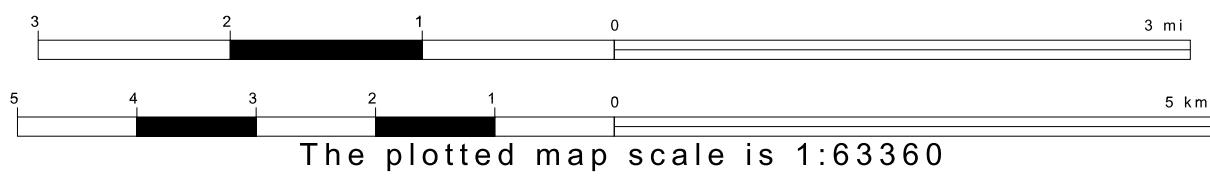
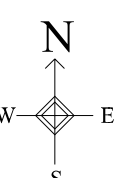
Inset Out Area

Voting Districts

Code	Name
0014	Voting District 0014
0015	Voting District 0015
0016	Voting District 0016
0021	Voting District 0021
0032	Voting District 0032
0046	Voting District 0046

33 185932N
102.345688W

33 185932N
101.842824W



Sheet Location within County

Key to Adjacent Sheets

1	2
3	4

ST: Texas (48)
 COU: Hockley (219)
 SHEET 4 OF 4 PARENT SHEETS



All legal boundaries and names are as of January 1, 2000. The boundaries shown on this map are for Census Bureau statistical data collection and tabulation purposes only; their depiction and designation for statistical purposes does not constitute a determination of jurisdictional authority or rights of ownership or entitlement. U.S. DEPARTMENT OF COMMERCE Economics and Statistics Administration U.S. Census Bureau