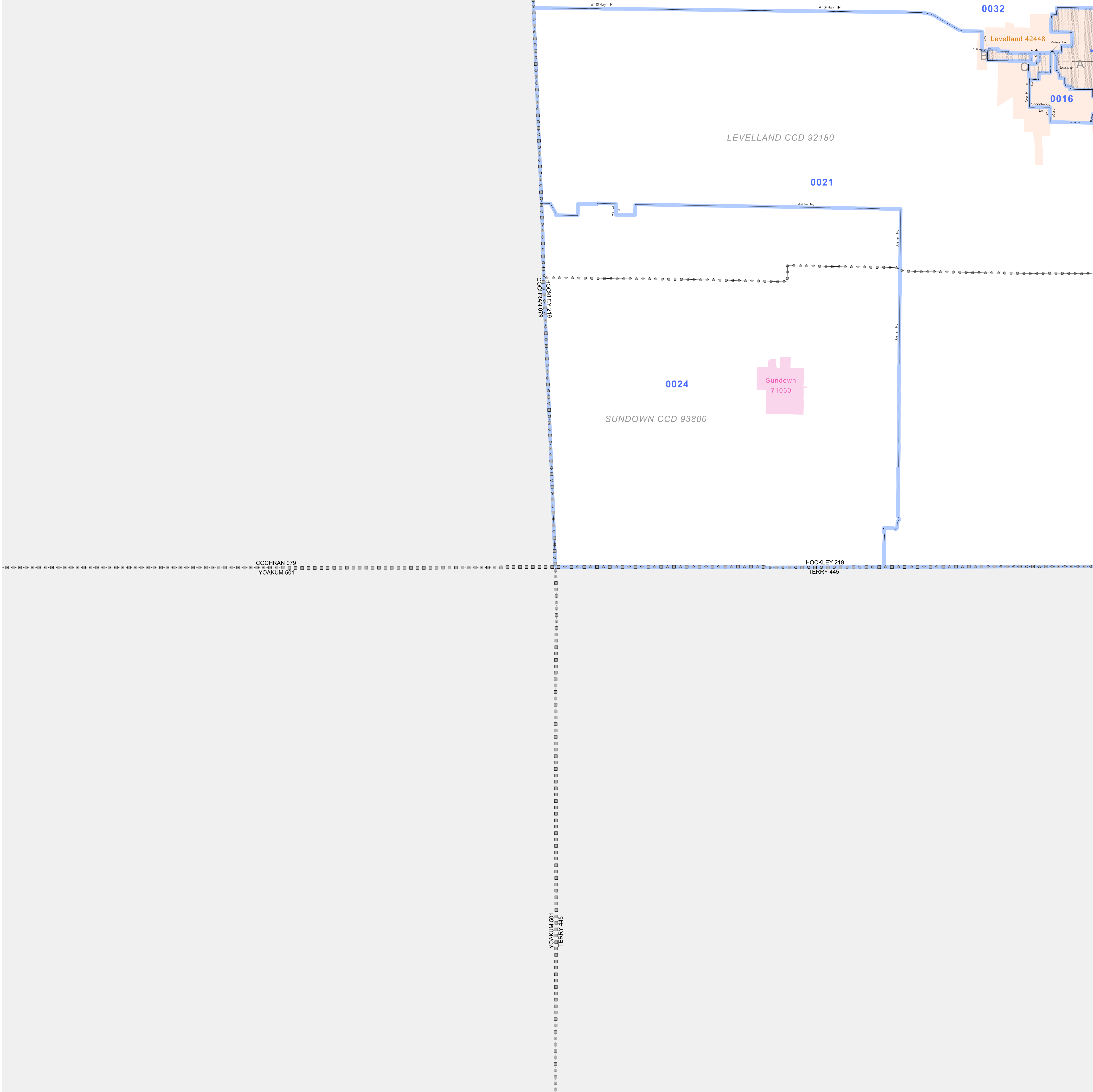


P.L. 94-171 VOTING DISTRICT OUTLINE MAP (CENSUS 2000)

33 606724N
102 848592W

33 606724N
102 848592W



GEOGRAPHIC AREAS LEGEND

SYMBOL	NAME STYLE
*****	INTERNATIONAL
*****	AIR (FEDERAL)
*****	Trust Land
*****	STATE
*****	COUNTY
*****	CENSUS COUNTY DIV.
*****	Incorporated Place
*****	Census Designated Place
*****	Voting District

Abbreviation Reference: AIR = American Indian Reservation; Trust Land = Off-Reservation Trust Land
 * * * * * following a VTD code indicates an actual voting district. Its absence indicates that the VTD is a pseudo voting district or no information is available as to its status.

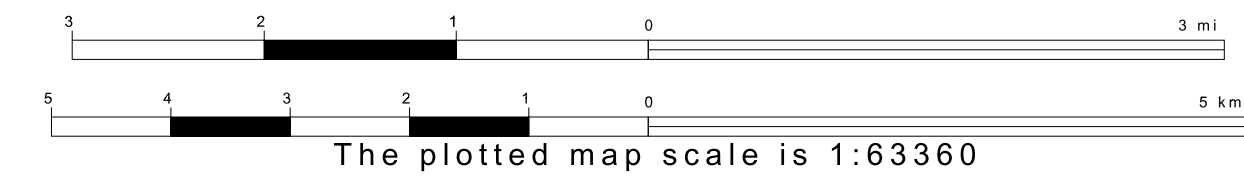
Military Inset Out Area

Voting Districts

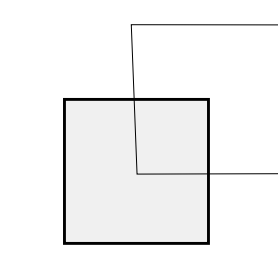
Code	Name
0016	Voting District 0016
0021	Voting District 0021
0024	Voting District 0024
0032	Voting District 0032

33 185932N
102 848592W

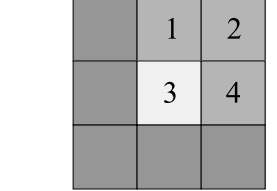
33 185932N
102 848592W



Sheet Location within County



Key to Adjacent Sheets



ST: Texas (48)
 COU: Hockley (219)
 SHEET 3 OF 4 PARENT SHEETS

All legal boundaries and names are as of January 1, 2000. The boundaries shown on this map are for Census Bureau statistical data collection and tabulation purposes only; their depiction and designation for statistical purposes does not constitute a determination of jurisdictional authority or rights of ownership or entitlement. U.S. DEPARTMENT OF COMMERCE Economics and Statistics Administration U.S. Census Bureau