

P.L. 94-171 VOTING DISTRICT OUTLINE MAP (CENSUS 2000)

34 027517N
102 345688W

34 027517N
101 842824W

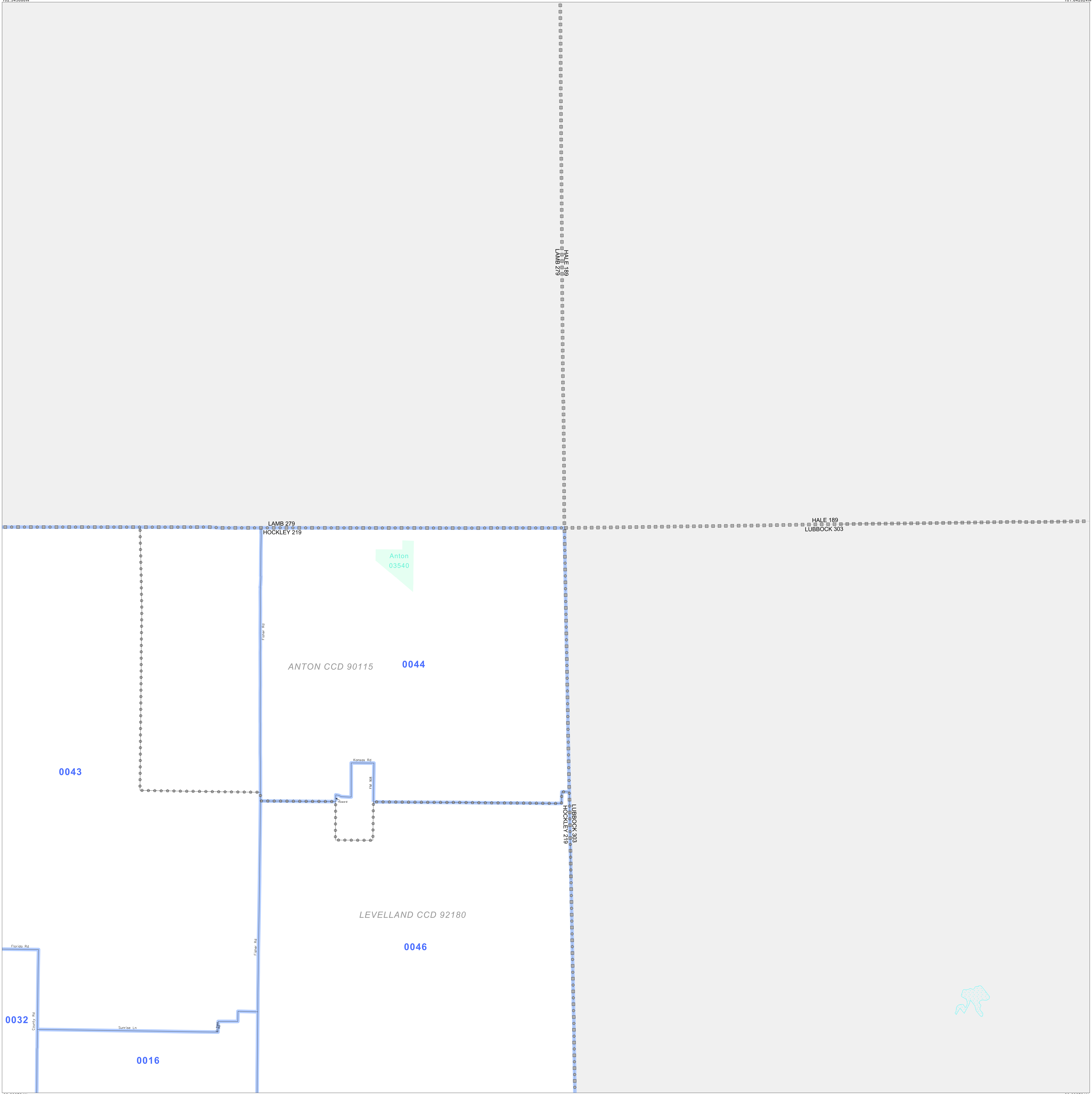
GEOGRAPHIC AREAS LEGEND

SYMBOL	NAME STYLE
*****	INTERNATIONAL
*****	AIR (FEDERAL)
*****	Trust Land
//////	STATE
	COUNTY
o-o-o-o-o	CENSUS COUNTY DIV.
Yellow	Incorporated Place
Light Blue	Census Designated Place
Blue	Voting District
Blue with stars	Military
Inset	Inset
Out Area	Out Area

Abbreviation Reference: AIR = American Indian Reservation; Trust Land = Off-Reservation Trust Land
 1 "A" following a VTD code indicates an actual voting district. Its absence indicates that the VTD is a pseudo voting district or no information is available as to its status.

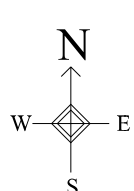
Voting Districts

Code	Name
0016	Voting District 0016
0032	Voting District 0032
0043	Voting District 0043
0044	Voting District 0044
0046	Voting District 0046

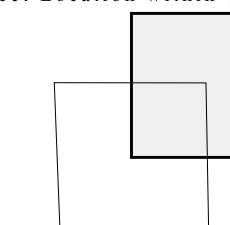


33 806724N
102 345688W

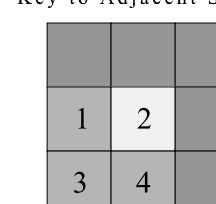
33 806724N
101 842824W



Sheet Location within County



Key to Adjacent Sheets



ST: Texas (48)
 COU: Hockley (219)
 SHEET 2 OF 4 PARENT SHEETS

