

P.L. 94-171 VOTING DISTRICT OUTLINE MAP (CENSUS 2000)

34 027517N
102 848592W

34 027517N
102 848592W

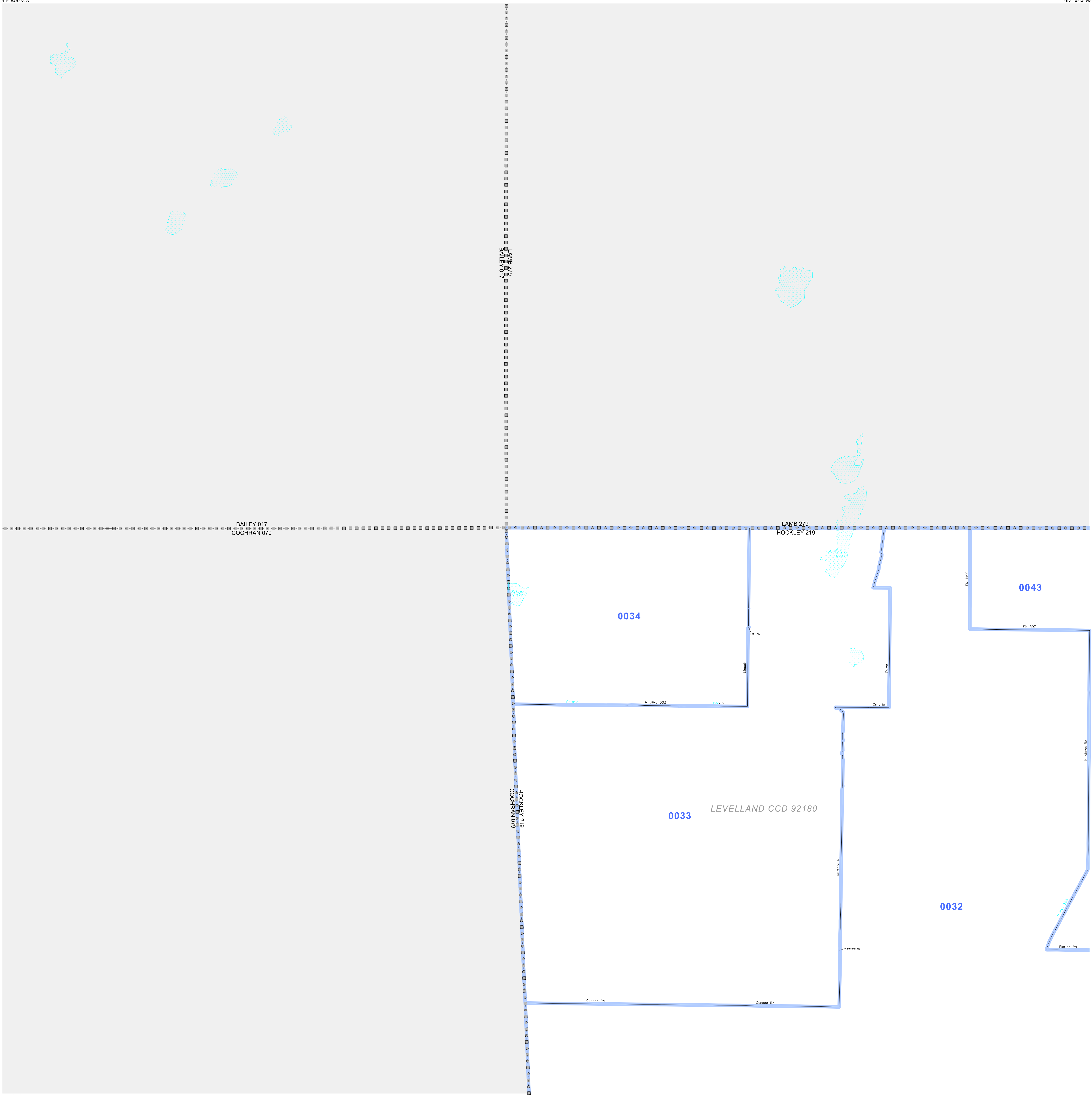
GEOGRAPHIC AREAS LEGEND

SYMBOL	NAME STYLE
*****	INTERNATIONAL
*****	AIR (FEDERAL)
*****	Trust Land
//////	STATE
	COUNTY
-----	CENSUS COUNTY DIV.
-----	Incorporated Place
-----	Census Designated Place
-----	Voting District
-----	Military
-----	Inset
-----	Out Area

Abbreviation Reference: AIR - American Indian Reservation; Trust Land - Off-Reservation Trust Land
 1 A - ** following a VTD code indicates an actual voting district. Its absence indicates that the VTD is a pseudo voting district or no information is available as to its status.

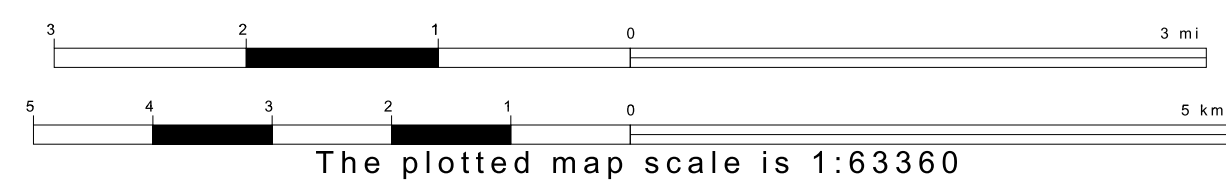
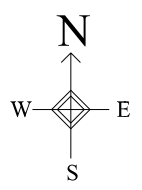
Voting Districts

Code	Name
0032	Voting District 0032
0033	Voting District 0033
0034	Voting District 0034
0043	Voting District 0043

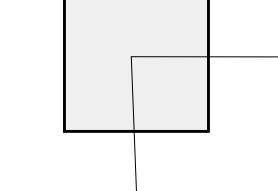


33 866724N
102 848592W

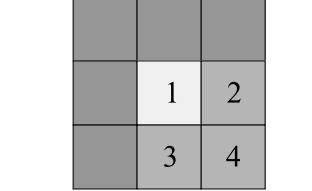
33 866724N
102 848592W



Sheet Location within County



Key to Adjacent Sheets



ST: Texas (48)
 COU: Hockley (219)
 SHEET 1 OF 4 PARENT SHEETS

All legal boundaries and names are as of January 1, 2000. The boundaries shown on this map are for Census Bureau statistical data collection and tabulation purposes only; their depiction and designation for statistical purposes does not constitute a determination of jurisdictional authority or rights of ownership or entitlement. U.S. DEPARTMENT OF COMMERCE Economics and Statistics Administration U.S. Census Bureau

