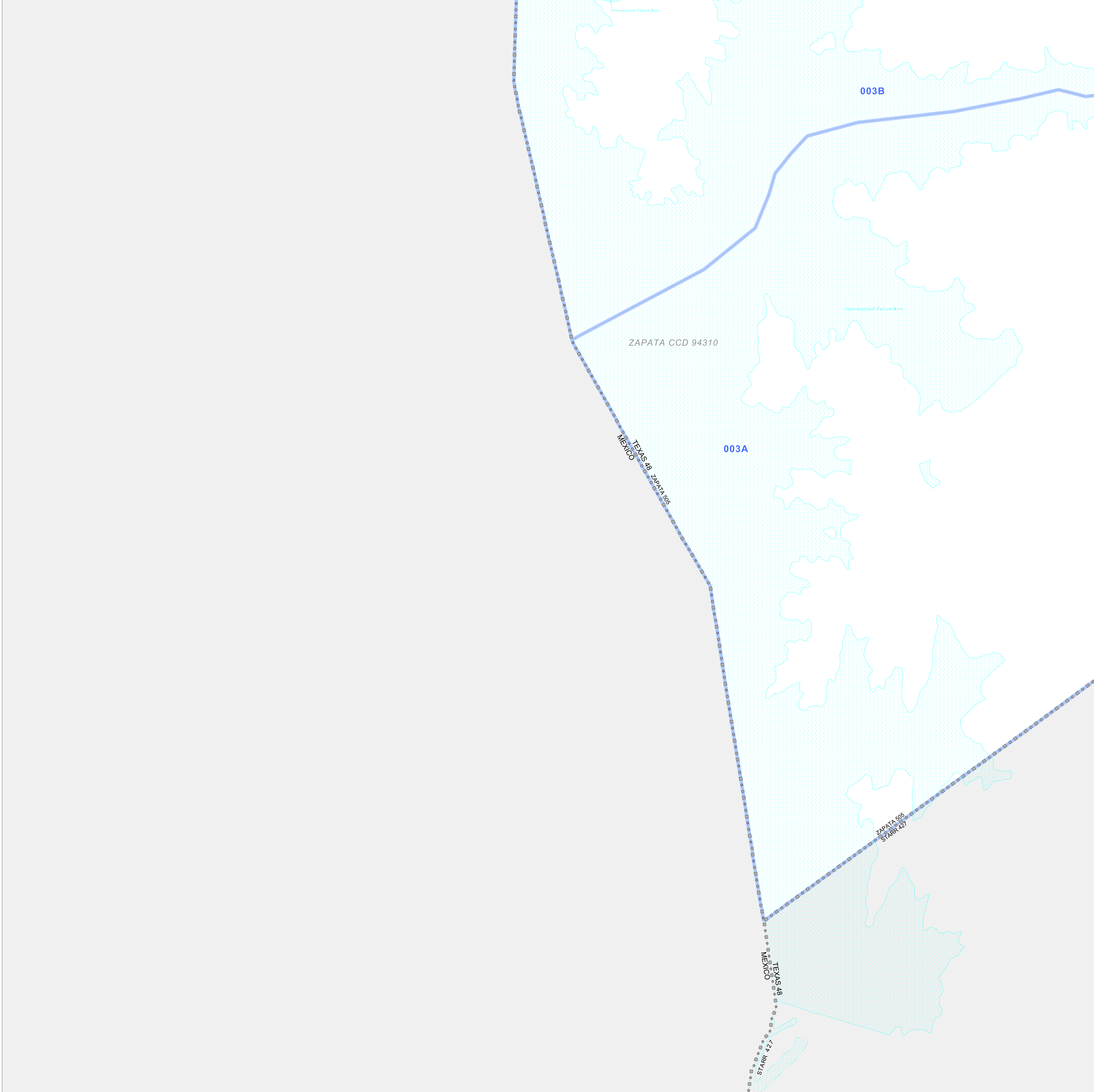


P.L. 94-171 VOTING DISTRICT OUTLINE MAP (CENSUS 2000)

26 706087N
99 292996W

26 706087N
99 114974W



GEOGRAPHIC AREAS LEGEND

SYMBOL	NAME STYLE
*****	INTERNATIONAL
*****	AIR (FEDERAL)
*****	Trust Land
//////	STATE
□□□□	COUNTY
○	CENSUS COUNTY DIV.
■	Incorporated Place
■	Census Designated Place
—	Voting District
■	Military

Inset Out Area

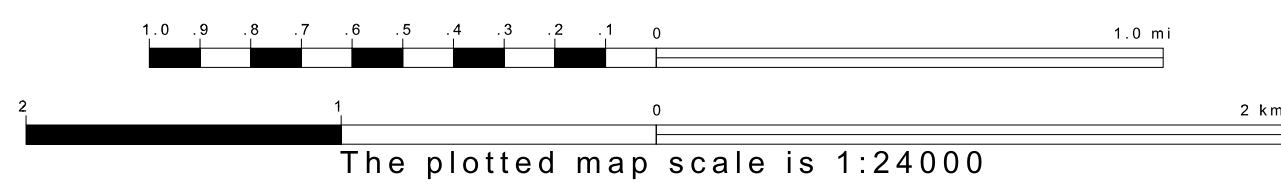
Abbreviation Reference: AIR = American Indian Reservation; Trust Land = Off-Reservation Trust Land
 1. A "*" following a VTD code indicates an actual voting district. Its absence indicates that the VTD is a pseudo voting district or no information is available as to its status.

Voting Districts

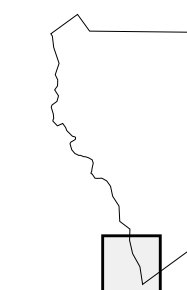
Code	Name
003A	Voting District 003A
003B	Voting District 003B

26 548532N
99 292996W

26 548532N
99 114974W



Sheet Location within County



Key to Adjacent Sheets

10	11
12	13

ST: Texas (48)
 COU: Zapata (505)
 SHEET 12 OF 13 PARENT SHEETS

