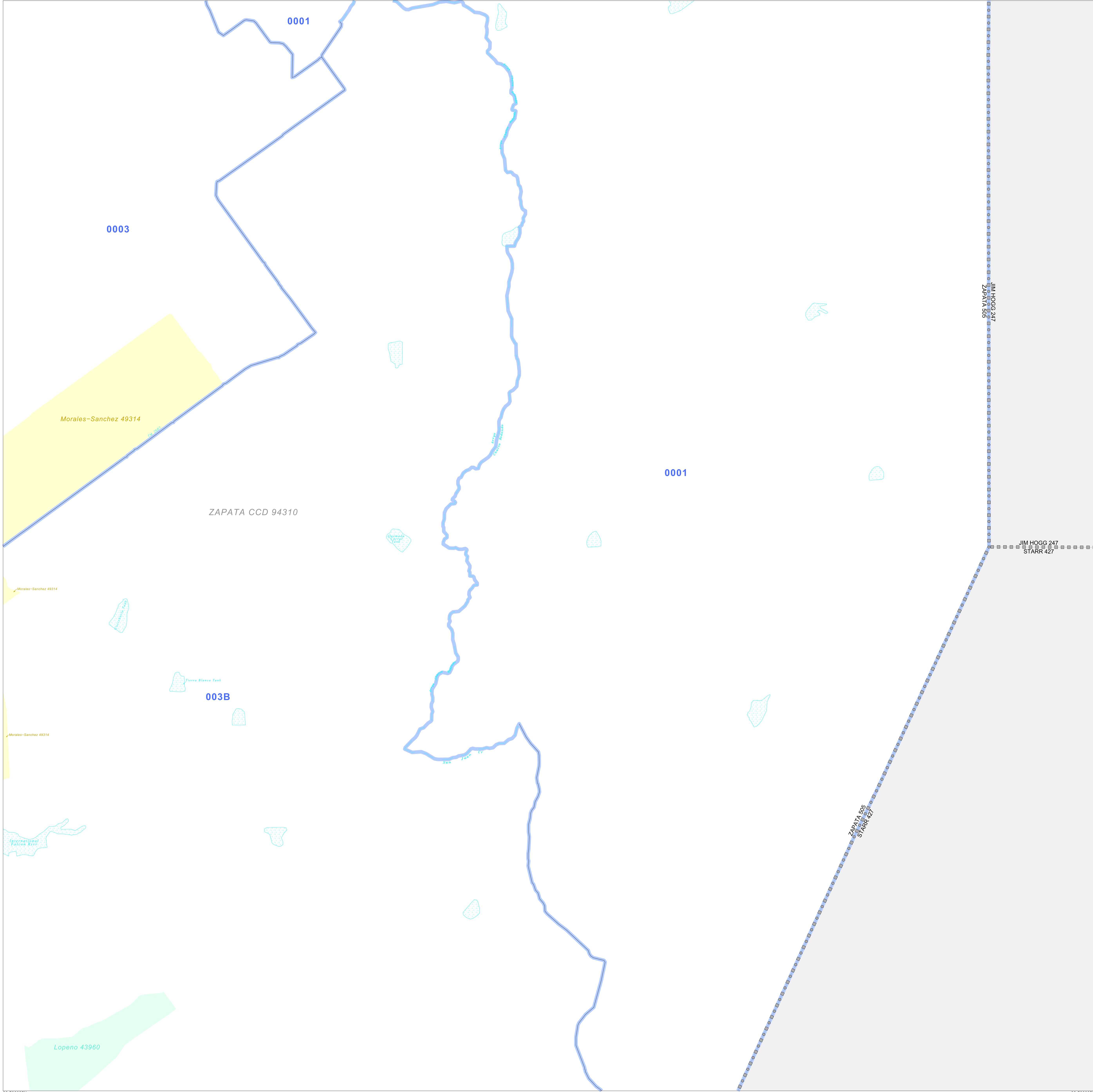


P.L. 94-171 VOTING DISTRICT OUTLINE MAP (CENSUS 2000)

26 865842N  
99 114974W

26 865842N  
99 114974W



**GEOGRAPHIC AREAS LEGEND**

SYMBOL	NAME STYLE
*****	INTERNATIONAL
*****	AIR (FEDERAL)
*****	Trust Land
//////	STATE
	COUNTY
-----	CENSUS COUNTY DIV.
-----	Incorporated Place
-----	Census Designated Place
-----	Voting District
-----	Military
-----	Inset
-----	Out Area

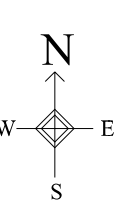
Abbreviation Reference: AIR = American Indian Reservation; Trust Land = Off-Reservation Trust Land  
 1 A - \*\* following a VTD code indicates an actual voting district. Its absence indicates that the VTD is a pseudo voting district or no information is available as to its status.

**Voting Districts**

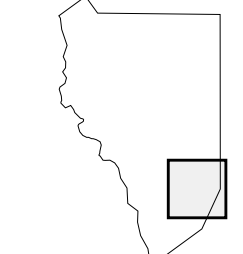
Code	Name
0001	Voting District 0001
0003	Voting District 0003
003B	Voting District 003B

26 709087N  
99 114974W

26 709087N  
99 336952W



Sheet Location within County



Key to Adjacent Sheets

8	9
10	11
12	13

ST: Texas (48)  
 COU: Zapata (505)  
 SHEET 11 OF 13 PARENT SHEETS

All legal boundaries and names are as of January 1, 2000. The boundaries shown on this map are for Census Bureau statistical data collection and tabulation purposes only; their depiction and designation for statistical purposes does not constitute a determination of jurisdictional authority or rights of ownership or entitlement. U.S. DEPARTMENT OF COMMERCE Economics and Statistics Administration U.S. Census Bureau

