

P.L. 94-171 VOTING DISTRICT OUTLINE MAP (CENSUS 2000)

27 184752N  
99 292996W

27 184752N  
99 114974W

GEOGRAPHIC AREAS LEGEND

SYMBOL	NAME STYLE
*****	INTERNATIONAL
*****	AIR (FEDERAL)
*****	Trust Land
//////	STATE
	COUNTY
o-o-o-o-o	CENSUS COUNTY DIV.
Yellow	Incorporated Place
Light Blue	Census Designated Place
Blue	Voting District
Blue with stars	Military
Inset	Inset
Out Area	Out Area

Abbreviation Reference: AIR = American Indian Reservation; Trust Land = Off-Reservation Trust Land  
 1. A "\*" following a VTD code indicates an actual voting district. Its absence indicates that the VTD is a pseudo voting district or no information is available as to its status.

Voting Districts

Code	Name
0002	Voting District 0002
0004	Voting District 0004
002A	Voting District 002A

SAN YGNACIO CCD 93455  
002A

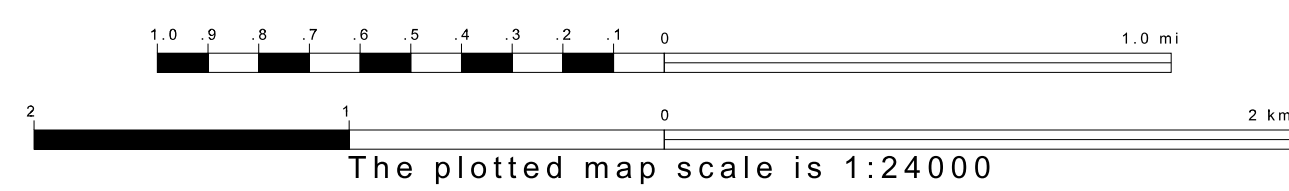
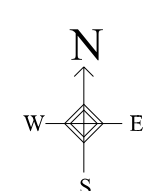
0002

ZAPATA CCD 94310

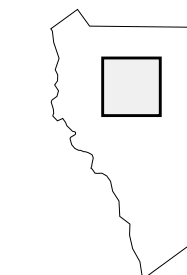
0004

27 025197N  
99 292996W

27 025197N  
99 114974W



Sheet Location within County



Key to Adjacent Sheets

1	2	3
4	5	6
7	8	9

ST: Texas (48)  
 COU: Zapata (505)  
 SHEET 5 OF 13 PARENT SHEETS