

P.L. 94-171 VOTING DISTRICT OUTLINE MAP (CENSUS 2000)

27 344307N
99 114974W

27 344307N
99 936952W

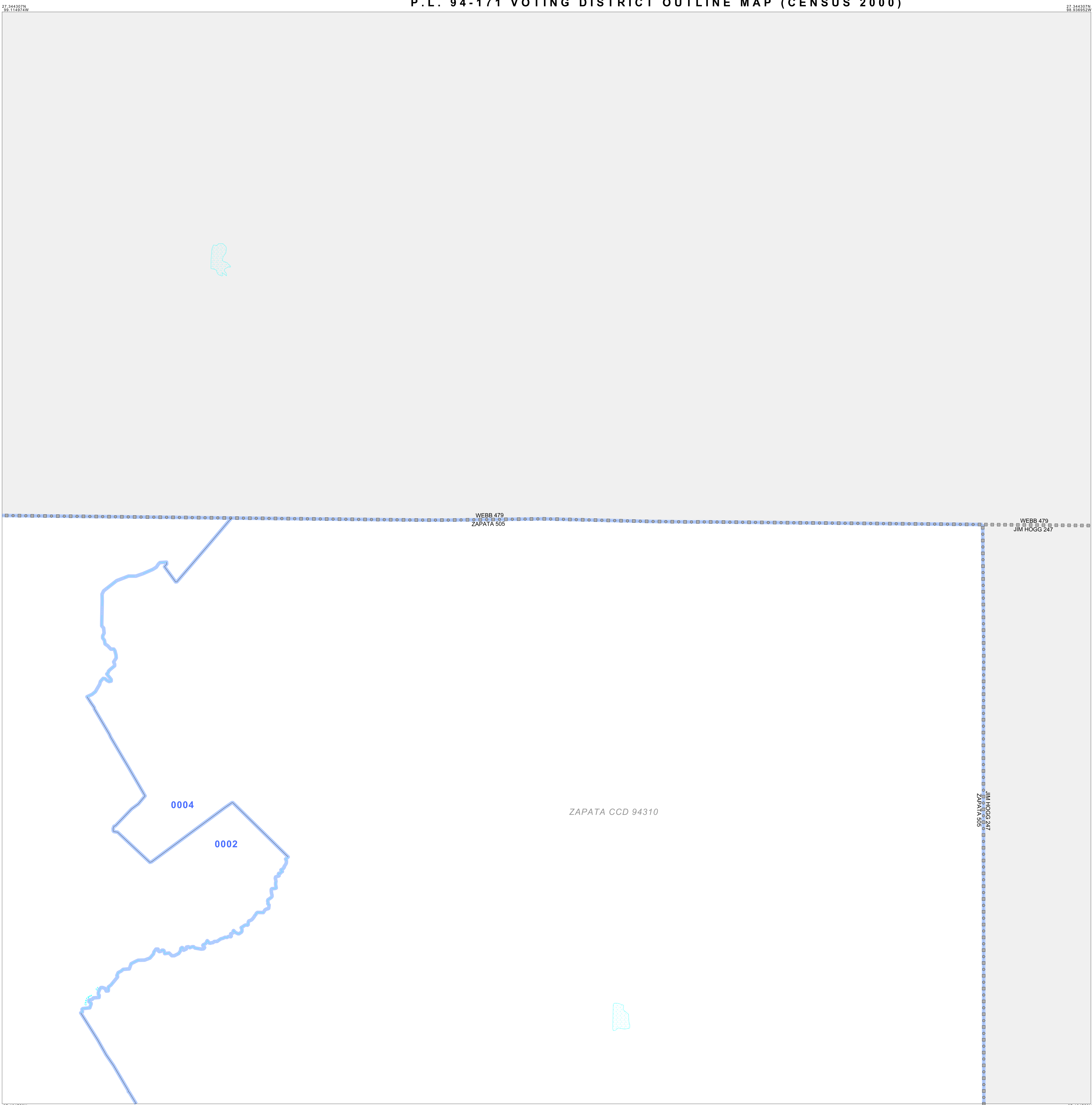
GEOGRAPHIC AREAS LEGEND

SYMBOL	NAME STYLE
*****	INTERNATIONAL
*****	AIR (FEDERAL)
*****	Trust Land
//////	STATE
□□□□	COUNTY
○ ○ ○ ○	CENSUS COUNTY DIV.
■ ■ ■ ■	Incorporated Place
■ ■ ■ ■	Census Designated Place
— — — —	Voting District
■ ■ ■ ■	Military
□	Inset
□	Out Area

Abbreviation Reference: AIR = American Indian Reservation; Trust Land = Off-Reservation Trust Land
 1. A "*" following a VTD code indicates an actual voting district. Its absence indicates that the VTD is a pseudo voting district or no information is available as to its status.

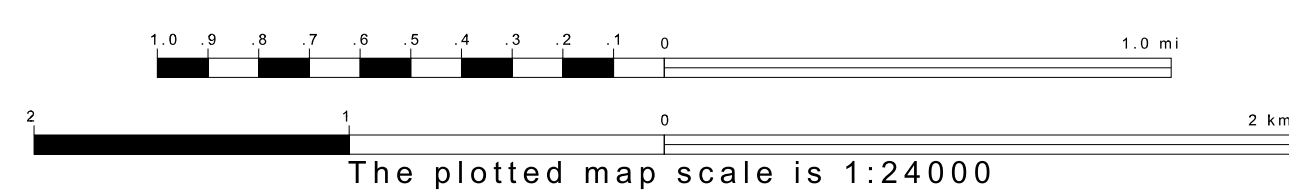
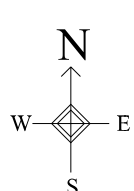
Voting Districts

Code	Name
0002	Voting District 0002
0004	Voting District 0004

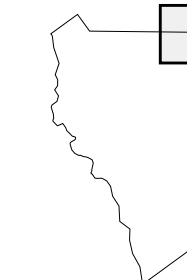


27 184752N
99 114974W

27 184752N
99 936952W



Sheet Location within County



Key to Adjacent Sheets

2	3
5	6

ST: Texas (48)
 COU: Zapata (505)
 SHEET 3 OF 13 PARENT SHEETS

