

P.L. 94-171 VOTING DISTRICT OUTLINE MAP (CENSUS 2000)

35 311907N  
103 234481W

35 311907N  
102 816055W

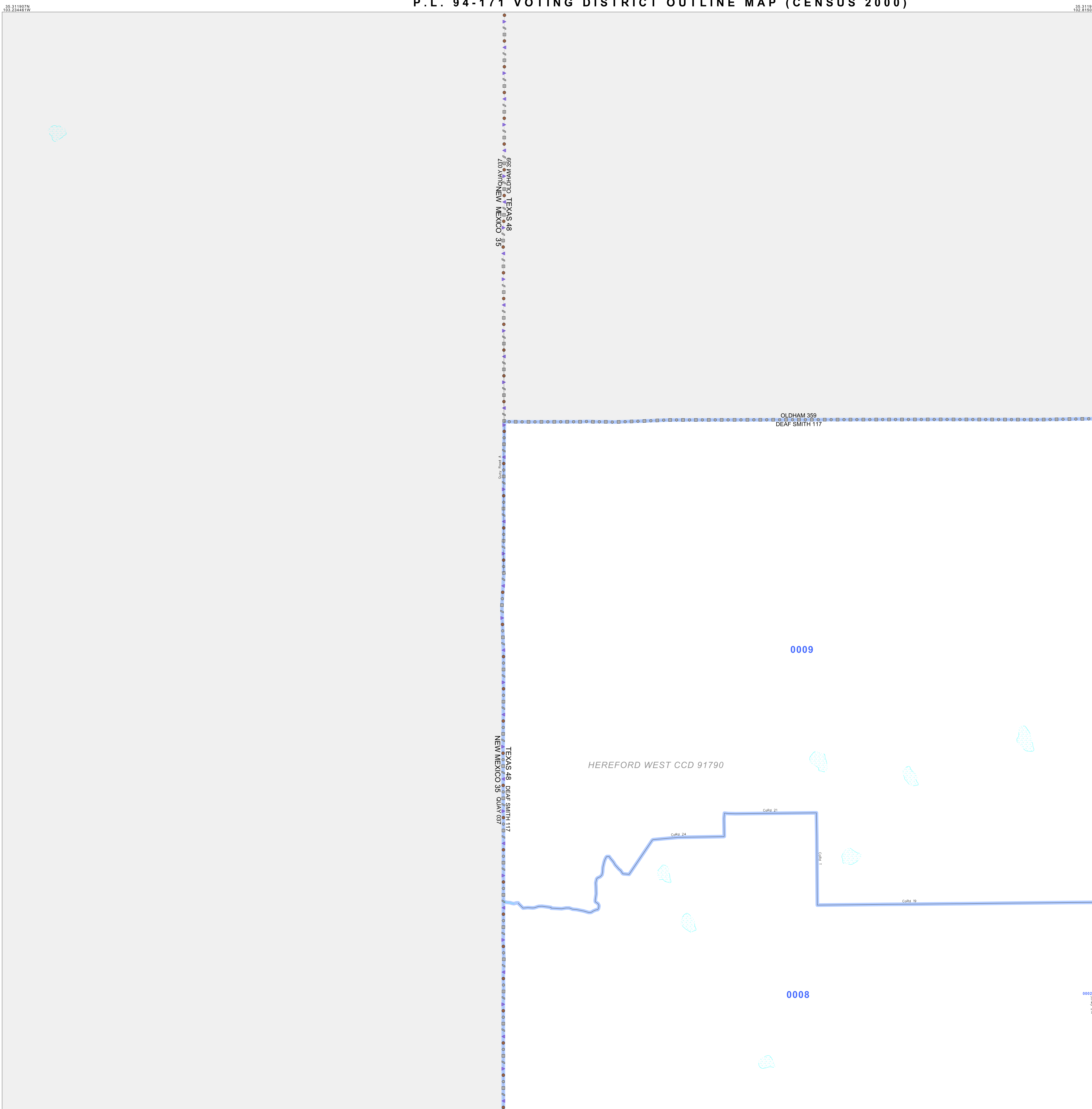
**GEOGRAPHIC AREAS LEGEND**

SYMBOL	NAME STYLE
*****	INTERNATIONAL
*****	AIR (FEDERAL)
*****	Trust Land
//////	STATE
	COUNTY
o-o-o-o-o	CENSUS COUNTY DIV.
Yellow	Incorporated Place
Pink	Census Designated Place
Blue	Voting District
Military	Military
Inset	Inset
Out Area	Out Area

Abbreviation Reference: AIR - American Indian Reservation; Trust Land - Off-Reservation Trust Land  
 1 "A" following a VTD code indicates an actual voting district. Its absence indicates that the VTD is a pseudo voting district or no information is available as to its status.

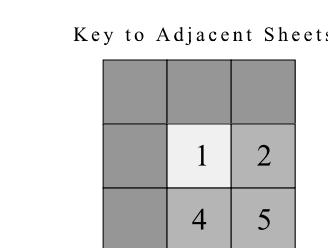
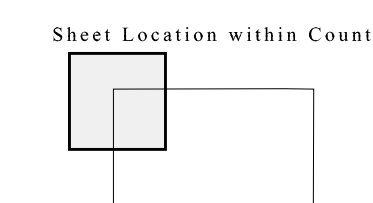
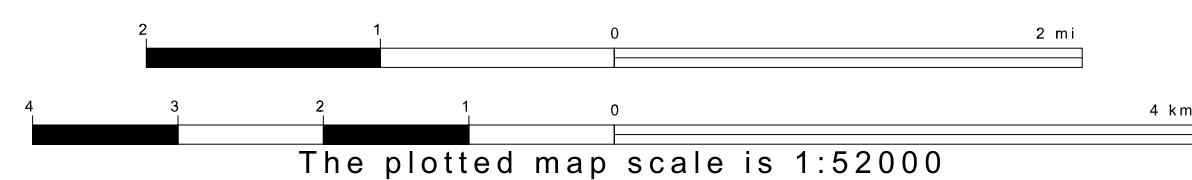
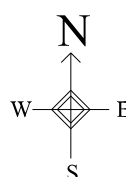
**Voting Districts**

Code	Name
0002	Voting District 0002
0008	Voting District 0008
0009	Voting District 0009



34 966637N  
103 234481W

34 966637N  
102 816055W



ST: Texas (48)  
 COU: Deaf Smith (117)  
 SHEET 1 OF 6 PARENT SHEETS