

P.L. 94-171 VOTING DISTRICT OUTLINE MAP (CENSUS 2000)

25 992265N
97 328362W

25 992265N
97 033760W



GEOGRAPHIC AREAS LEGEND

| SYMBOL | NAME STYLE |
|---------|-------------------------|
| ***** | INTERNATIONAL |
| ***** | AIR (FEDERAL) |
| ***** | Trust Land |
| /////// | STATE |
| | COUNTY |
| | CENSUS COUNTY DIV. |
| | Incorporated Place |
| | Census Designated Place |
| | Voting District |

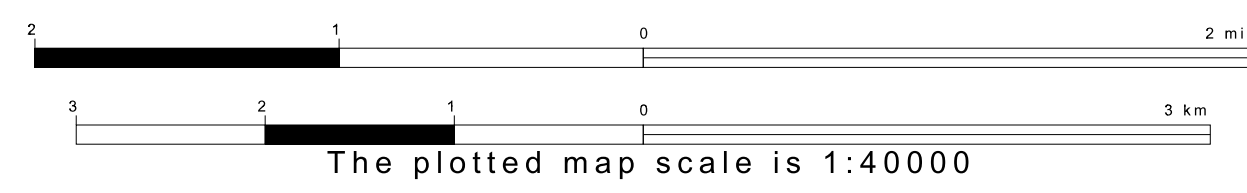
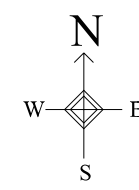
Military Inset Out Area
 Abbreviation Reference: AIR - American Indian Reservation; Trust Land - Off-Reservation Trust Land
 1. A "*" following a VTD code indicates an actual voting district. Its absence indicates that the VTD is a pseudo voting district or no information is available as to its status.

Voting Districts

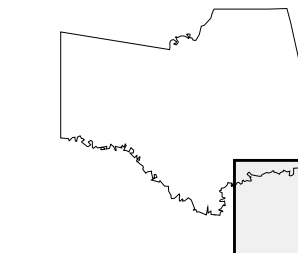
| Code | Name |
|------|----------------------|
| 0014 | Voting District 0014 |

25 726309N
97 328362W

25 726309N
97 033760W



Sheet Location within County



Key to Adjacent Sheets

| | |
|---|---|
| 5 | 6 |
| 8 | 9 |

ST: Texas (48)
 COU: Cameron (061)
 SHEET 9 OF 9 PARENT SHEETS