

P.L. 94-171 VOTING DISTRICT OUTLINE MAP (CENSUS 2000)

28 524177N  
97 323362W

28 524177N  
97 323362W

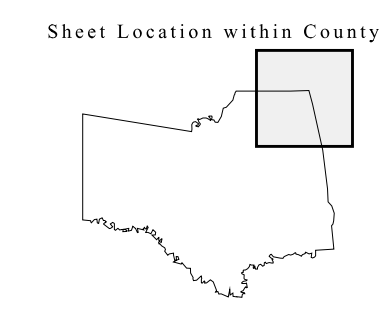
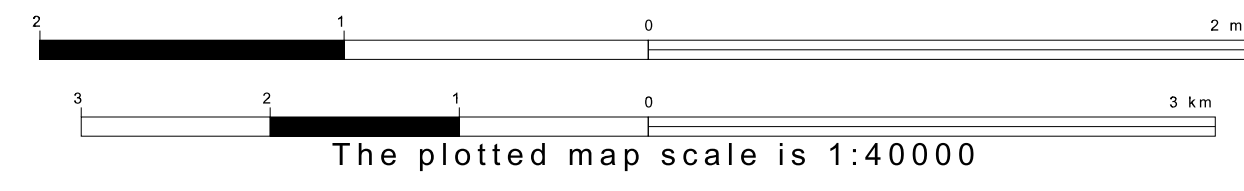

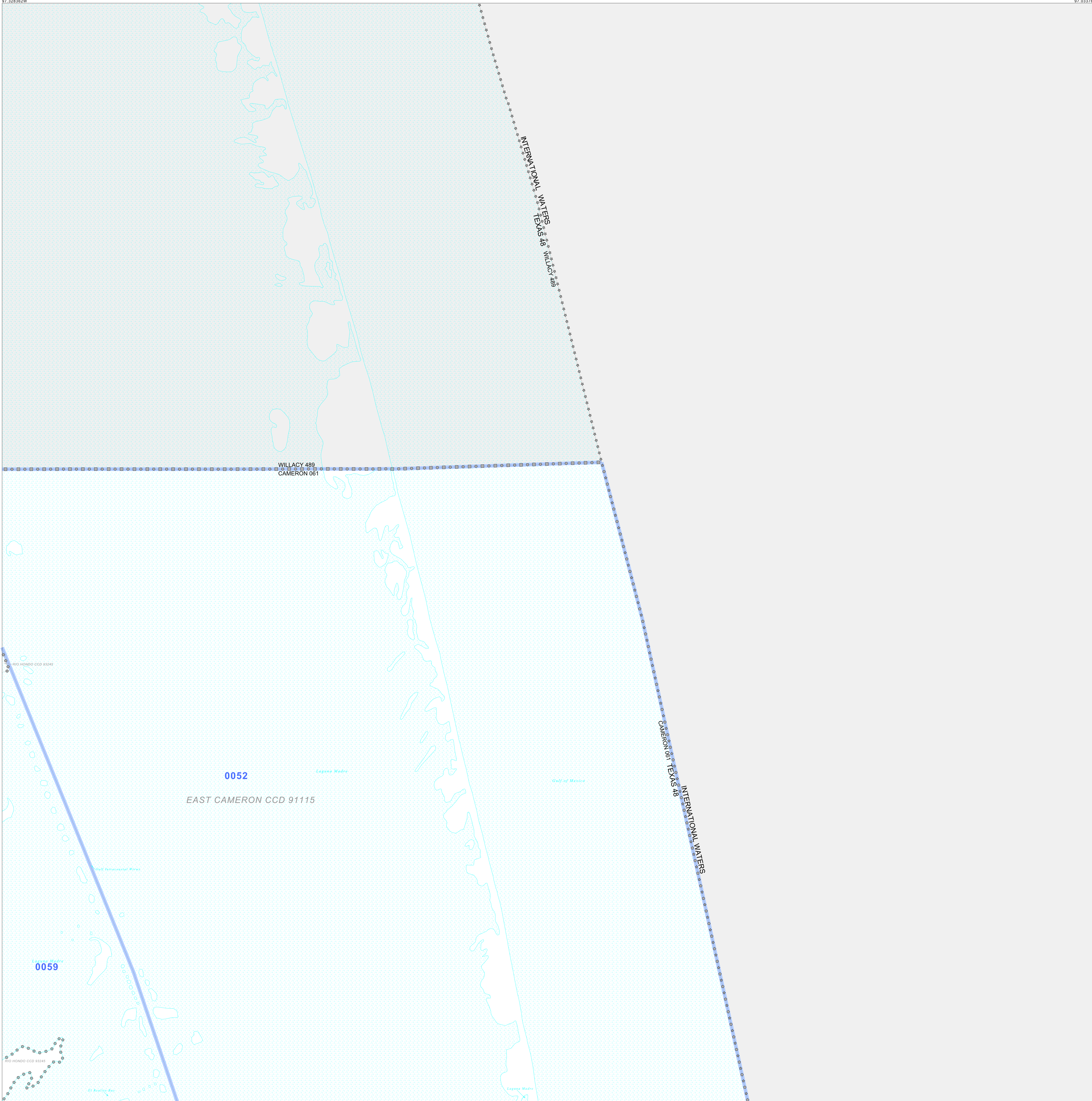
**GEOGRAPHIC AREAS LEGEND**

SYMBOL	NAME STYLE
*****	INTERNATIONAL
*****	AIR (FEDERAL)
*****	Trust Land
//////	STATE
	COUNTY
-----	CENSUS COUNTY DIV.
-----	Incorporated Place
-----	Census Designated Place
-----	Voting District
-----	Military
-----	Inset
-----	Out Area

Abbreviation Reference: AIR - American Indian Reservation; Trust Land - Off-Reservation Trust Land  
 1 " " following a VTD code indicates an actual voting district. Its absence indicates that the VTD is a pseudo voting district or no information is available as to its status.

**Voting Districts**

Code	Name
0052	Voting District 0052
0059	Voting District 0059



Key to Adjacent Sheets

2	3
5	6

ST: Texas (48)  
 COU: Cameron (061)  
 SHEET 3 OF 9 PARENT SHEETS

