


P.L. 94-171 VOTING DISTRICT OUTLINE MAP (CENSUS 2000)

26 931649N  
98 158987W

26 931649N  
97 954864W



**GEOGRAPHIC AREAS LEGEND**

SYMBOL	NAME STYLE
*****	INTERNATIONAL
*****	AIR (FEDERAL)
*****	Trust Land
///////	STATE
	COUNTY
-----	CENSUS COUNTY DIV.
-----	Incorporated Place
-----	Census Designated Place
-----	Voting District
-----	Military
-----	Inset
-----	Out Area

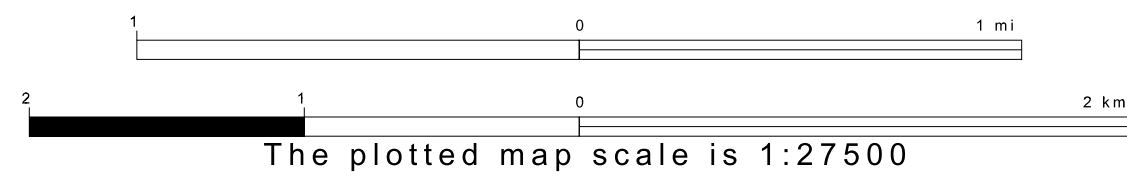
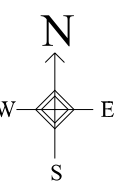
Abbreviation Reference: AIR - American Indian Reservation; Trust Land - Off-Reservation Trust Land  
 1. A "\*" following a VTD code indicates an actual voting district. Its absence indicates that the VTD is a pseudo voting district or no information is available as to its status.

**Voting Districts**

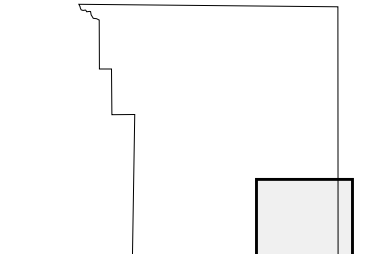
Code	Name
0007	Voting District 0007

26 748826N  
98 158987W

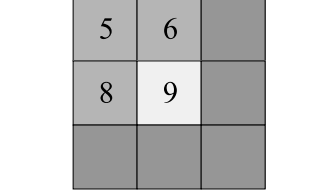
26 748826N  
97 954864W



Sheet Location within County



Key to Adjacent Sheets



ST: Texas (48)  
 COU: Brooks (047)  
 SHEET 9 OF 9 PARENT SHEETS



All legal boundaries and names are as of January 1, 2000. The boundaries shown on this map are for Census Bureau statistical data collection and tabulation purposes only; their depiction and designation for statistical purposes does not constitute a determination of jurisdictional authority or rights of ownership or entitlement. U.S. DEPARTMENT OF COMMERCE Economics and Statistics Administration U.S. Census Bureau