

P.L. 94-171 VOTING DISTRICT OUTLINE MAP (CENSUS 2000)

26 931649N
98 987235W

26 931649N
98 987235W


GEOGRAPHIC AREAS LEGEND

SYMBOL	NAME STYLE
*****	INTERNATIONAL
*****	AIR (FEDERAL)
*****	Trust Land
///////	STATE
#####	COUNTY
#####	CENSUS COUNTY DIV.
#####	Incorporated Place
#####	Census Designated Place
#####	Voting District
.....	Military
.....	Inset
.....	Out Area

Abbreviation Reference: AIR = American Indian Reservation; Trust Land = Off-Reservation Trust Land
 1. A "*" following a VTD code indicates an actual voting district. Its absence indicates that the VTD is a pseudo voting district or no information is available as to its status.

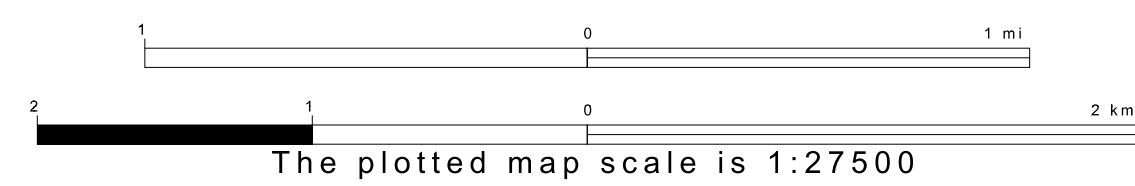
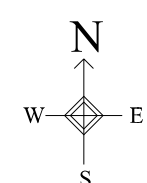
Voting Districts

Code	Name
0005	Voting District 0005

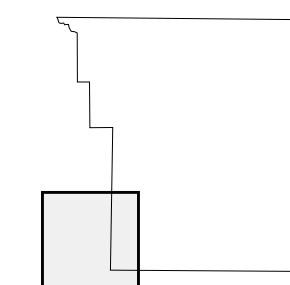


26 748828N
98 987235W

26 748828N
98 987235W



Sheet Location within County



Key to Adjacent Sheets



ST: Texas (48)
 COU: Brooks (047)
 SHEET 7 OF 9 PARENT SHEETS