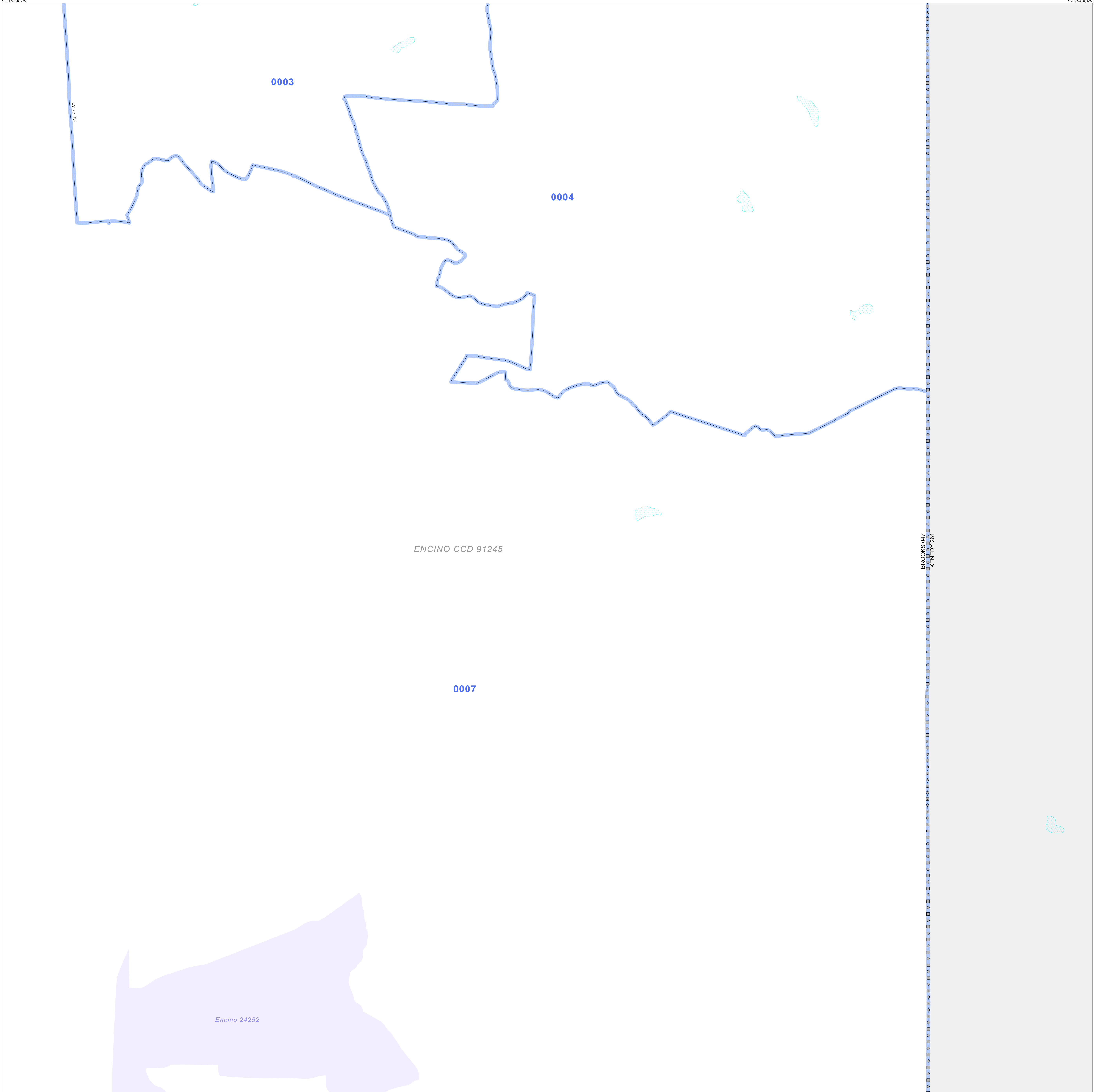


P.L. 94-171 VOTING DISTRICT OUTLINE MAP (CENSUS 2000)

27 114470N
96 152987W

27 114470N
97 954884W



GEOGRAPHIC AREAS LEGEND

SYMBOL	NAME STYLE
*****	INTERNATIONAL
*****	AIR (FEDERAL)
*****	Trust Land
///////	STATE
	COUNTY
○○○○○	CENSUS COUNTY DIV.
■■■■■	Incorporated Place
■■■■■	Census Designated Place
■■■■■	Voting District
■■■■■	Military

Abbreviation Reference: AIR = American Indian Reservation; Trust Land = Off-Reservation Trust Land
 1 A - ** following a VTD code indicates an actual voting district. Its absence indicates that the VTD is a pseudo voting district or no information is available as to its status.

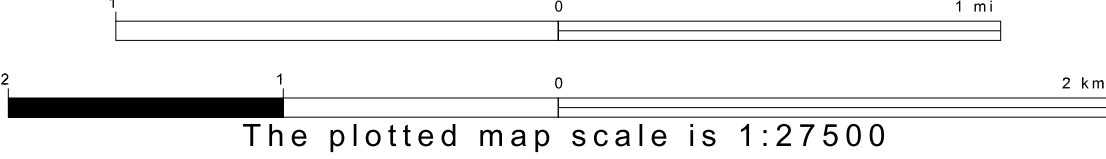
Inset Out Area

Voting Districts

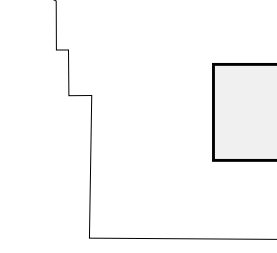
Code	Name
0003	Voting District 0003
0004	Voting District 0004
0007	Voting District 0007

28 931649N
96 152987W

28 931649N
97 954884W



Sheet Location within County



Key to Adjacent Sheets

2	3
5	6
8	9

ST: Texas (48)
 COU: Brooks (047)
 SHEET 6 OF 9 PARENT SHEETS

All legal boundaries and names are as of January 1, 2000. The boundaries shown on this map are for Census Bureau statistical data collection and tabulation purposes only; their depiction and designation for statistical purposes does not constitute a determination of jurisdictional authority or rights of ownership or entitlement. U.S. DEPARTMENT OF COMMERCE Economics and Statistics Administration U.S. Census Bureau

