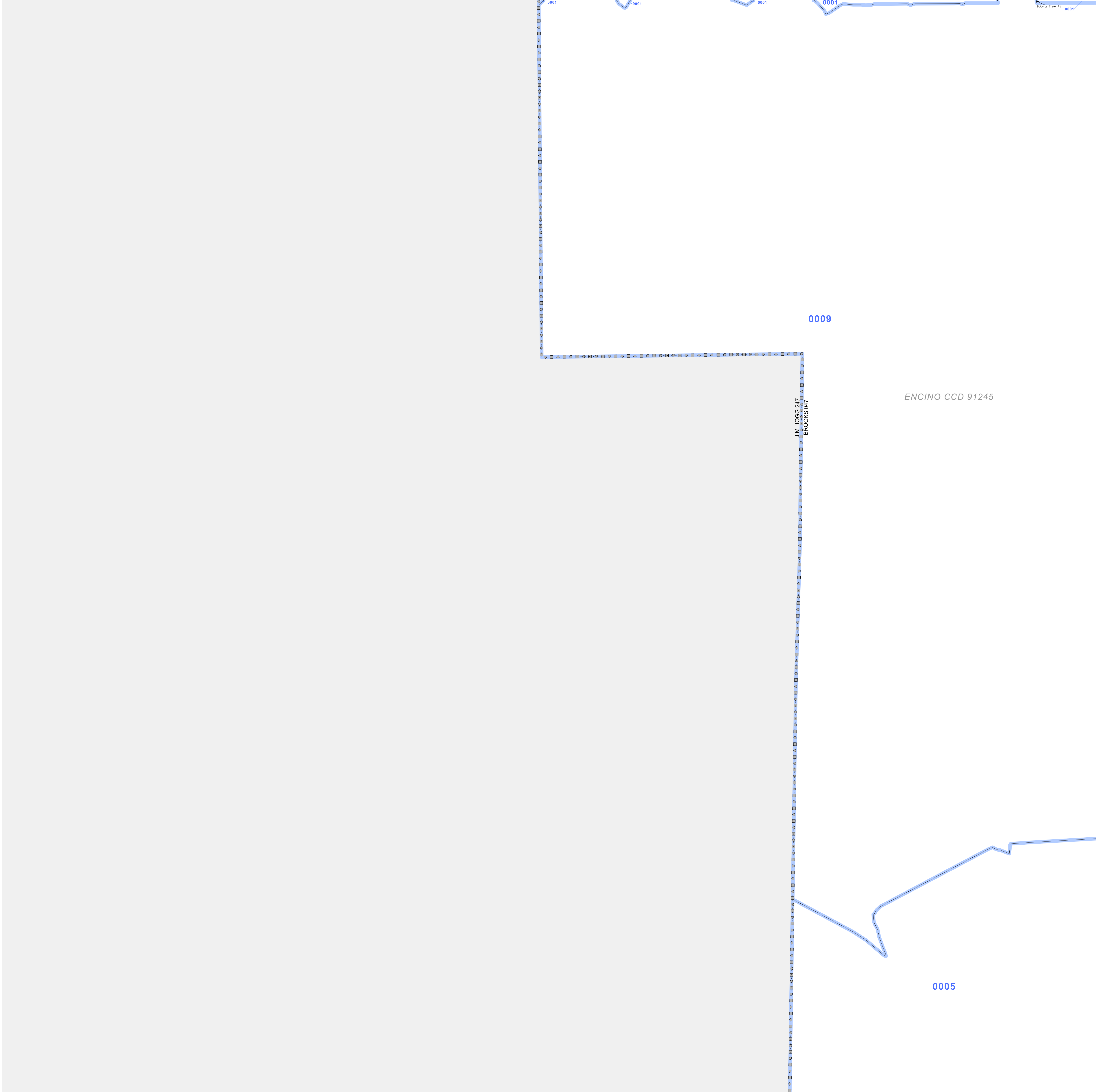


P.L. 94-171 VOTING DISTRICT OUTLINE MAP (CENSUS 2000)

27 114470N
98.567235W

27 114470N
98.363111W



GEOGRAPHIC AREAS LEGEND

SYMBOL	NAME STYLE
*****	INTERNATIONAL
*****	AIR (FEDERAL)
*****	Trust Land
//////	STATE
□□□□	COUNTY
○ ○ ○ ○	CENSUS COUNTY DIV.
■ ■ ■ ■	Incorporated Place
■ ■ ■ ■	Census Designated Place
— — — —	Voting District
■ ■ ■ ■	Military
□ □ □ □	Inset
□ □ □ □	Out Area

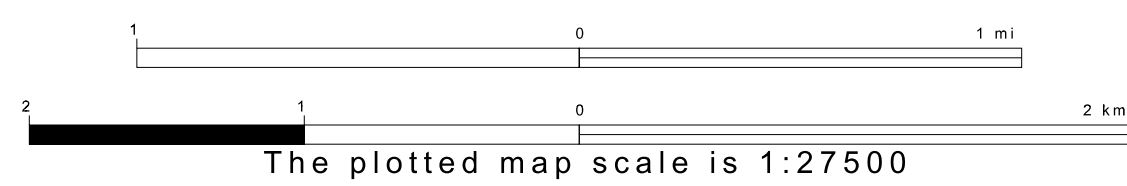
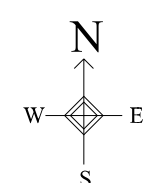
Abbreviation Reference: AIR - American Indian Reservation; Trust Land - Off-Reservation Trust Land
 1. A "*" following a VTD code indicates an actual voting district. Its absence indicates that the VTD is a pseudo voting district or no information is available as to its status.

Voting Districts

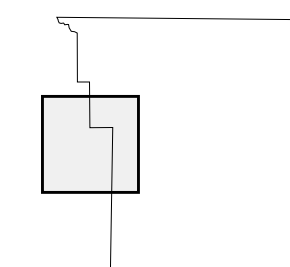
Code	Name
0001	Voting District 0001
0005	Voting District 0005
0009	Voting District 0009

26.931649N
98.567235W

26.931649N
98.363111W



Sheet Location within County



Key to Adjacent Sheets

1	2
4	5
7	8

ST: Texas (48)
 COU: Brooks (047)
 SHEET 4 OF 9 PARENT SHEETS

