

P.L. 94-171 VOTING DISTRICT OUTLINE MAP (CENSUS 2000)

27 291292N
98 158987W

27 291292N
97 954864W

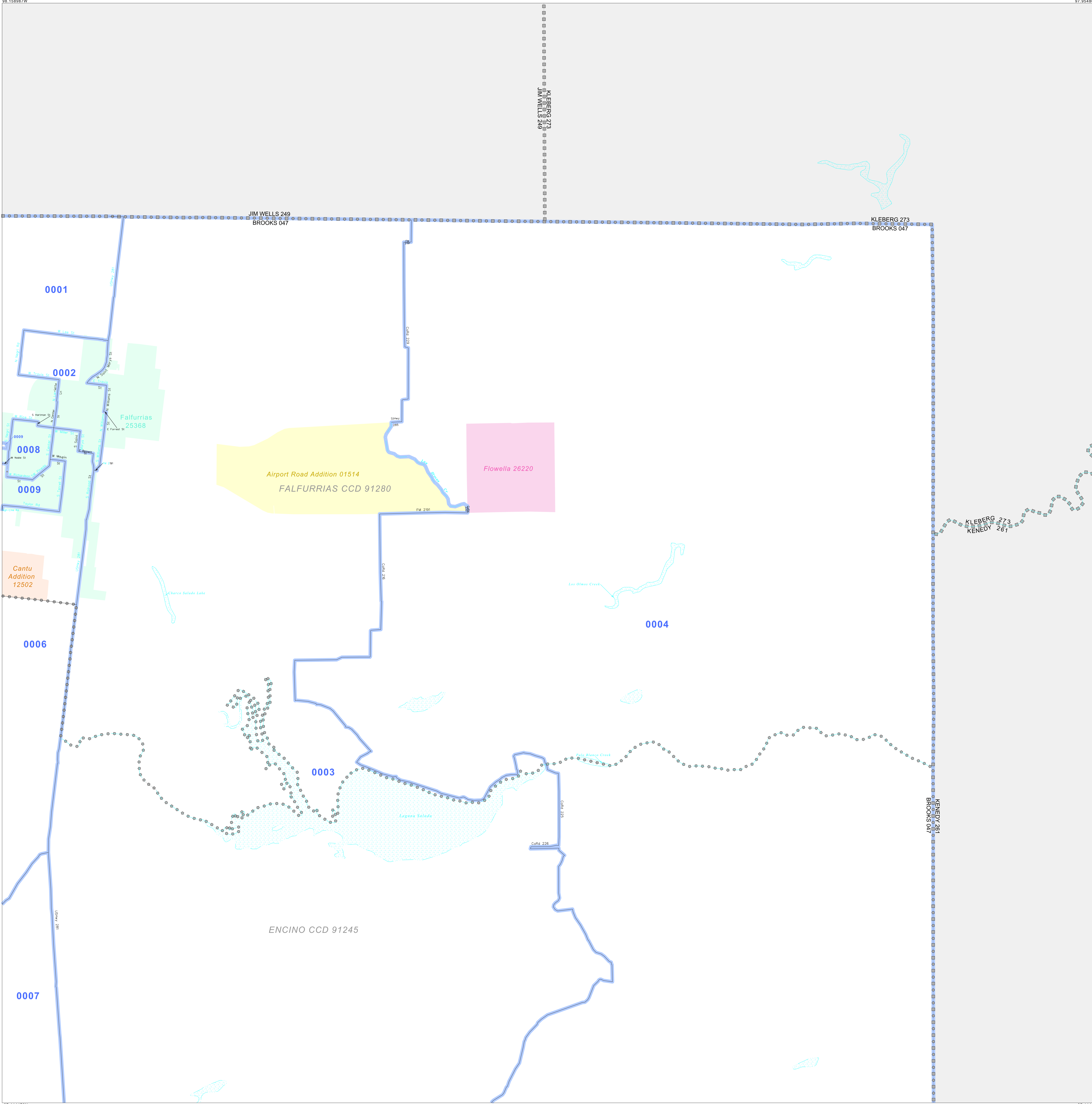
GEOGRAPHIC AREAS LEGEND

SYMBOL	NAME STYLE
*****	INTERNATIONAL
*****	AIR (FEDERAL)
*****	Trust Land
//////	STATE
	COUNTY
o-o-o-o-o	CENSUS COUNTY DIV.
Yellow	Incorporated Place
Pink	Census Designated Place
Blue	Voting District
Military	Military
Inset	Inset
Out Area	Out Area

Abbreviation Reference: AIR - American Indian Reservation; Trust Land - Off-Reservation Trust Land
 1 "A" following a VTD code indicates an actual voting district. Its absence indicates that the VTD is a pseudo voting district or no information is available as to its status.

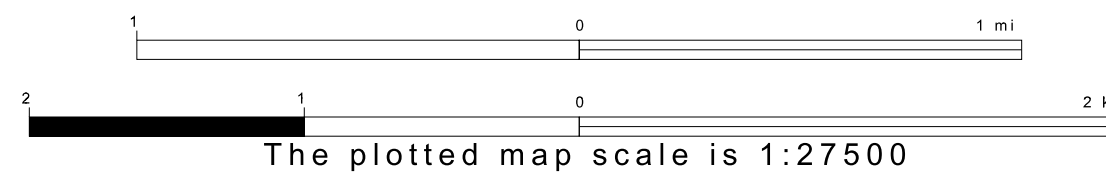
Voting Districts

Code	Name
0001	Voting District 0001
0002	Voting District 0002
0003	Voting District 0003
0004	Voting District 0004
0006	Voting District 0006
0007	Voting District 0007
0008	Voting District 0008
0009	Voting District 0009

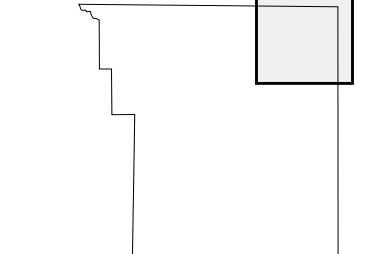


27 114470N
98 158987W

27 114470N
97 954864W




Sheet Location within County



Key to Adjacent Sheets

2	3
5	6

ST: Texas (48)
 COU: Brooks (047)
 SHEET 3 OF 9 PARENT SHEETS



All legal boundaries and names are as of January 1, 2000. The boundaries shown on this map are for Census Bureau statistical data collection and tabulation purposes only; their depiction and designation for statistical purposes does not constitute a determination of jurisdictional authority or rights of ownership or entitlement. U.S. DEPARTMENT OF COMMERCE Economics and Statistics Administration U.S. Census Bureau