

P.L. 94-171 VOTING DISTRICT OUTLINE MAP (CENSUS 2000)

36 278199N
100 815861W

36 278199N
100 296418W



GEOGRAPHIC AREAS LEGEND

SYMBOL	NAME STYLE
*****	INTERNATIONAL
*****	AIR (FEDERAL)
*****	Trust Land
///////	STATE
■■■■■	COUNTY
○○○○○	CENSUS COUNTY DIV.
■■■■■	Incorporated Place
■■■■■	Census Designated Place
■■■■■	Voting District
■■■■■	Military
■■■■■	Inset
■■■■■	Out Area

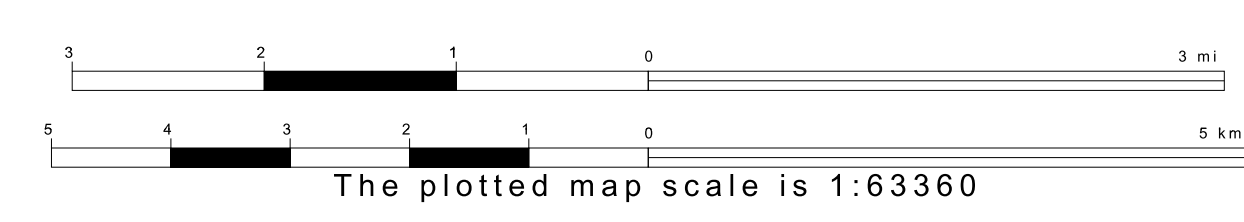
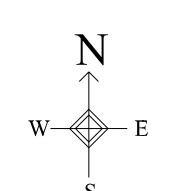
Abbreviation Reference: AIR = American Indian Reservation; Trust Land = Off-Reservation Trust Land
 1. A "*" following a VTD code indicates an actual voting district. Its absence indicates that the VTD is a pseudo voting district or no information is available as to its status.

Voting Districts

Code	Name
0001	Voting District 0001
0003	Voting District 0003
0004	Voting District 0004

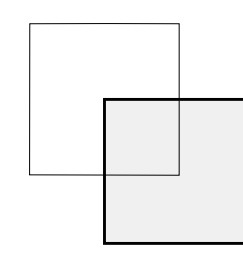
35 857554N
100 815861W

35 857554N
100 296418W



Sheet Location within County

Key to Adjacent Sheets



1	2
3	4

ST: Texas (48)
 COU: Ochiltree (357)
 SHEET 4 OF 4 PARENT SHEETS

All legal boundaries and names are as of January 1, 2000.
 The boundaries shown on this map are for Census Bureau statistical data collection and tabulation purposes only; their depiction and designation for statistical purposes does not constitute a determination of jurisdictional authority or rights of ownership or entitlement.
 U.S. DEPARTMENT OF COMMERCE Economics and Statistics Administration U.S. Census Bureau

