

P.L. 94-171 VOTING DISTRICT OUTLINE MAP (CENSUS 2000)

36 698804N
101.335305W

36 698804N
100.815861W

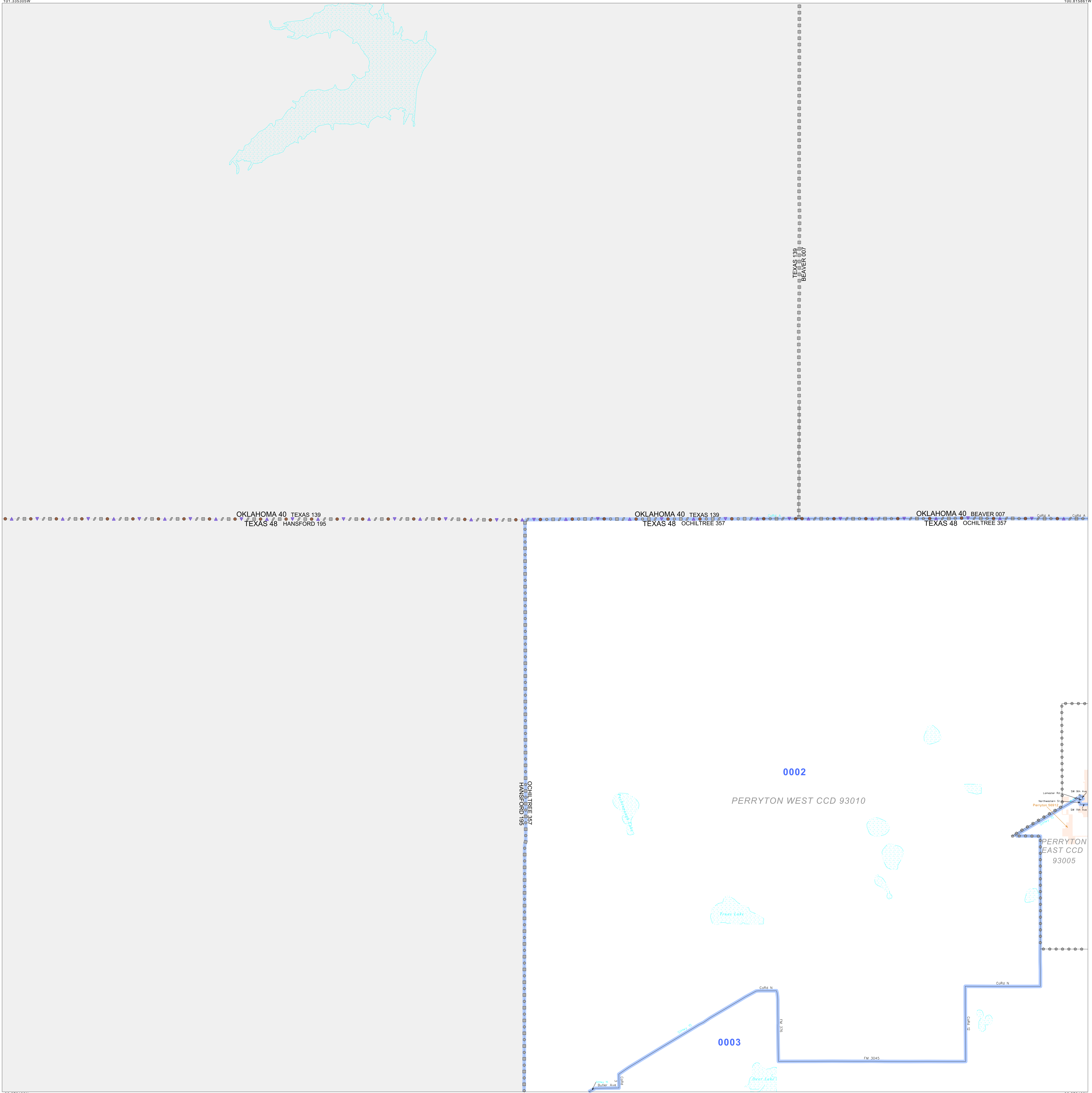
GEOGRAPHIC AREAS LEGEND

SYMBOL	NAME STYLE
*****	INTERNATIONAL
*****	AIR (FEDERAL)
*****	Trust Land
//////	STATE
	COUNTY
-----	CENSUS COUNTY DIV.
-----	Incorporated Place
-----	Census Designated Place
-----	Voting District
-----	Military
-----	Inset
-----	Out Area

Abbreviation Reference: AIR - American Indian Reservation; Trust Land - Off-Reservation Trust Land
 1 A - ** following a VTD code indicates an actual voting district. Its absence indicates that the VTD is a pseudo voting district or no information is available as to its status.

Voting Districts

Code	Name
0002	Voting District 0002
0003	Voting District 0003



OKLAHOMA 40 TEXAS 139
TEXAS 48 HANSFORD 195

OKLAHOMA 40 TEXAS 139
TEXAS 48 OCHILTREE 357

OKLAHOMA 40 BEAVER 007
TEXAS 48 OCHILTREE 357

OCHILTREE 357
HANSFORD 195

0002

PERRYTON WEST CCD 93010

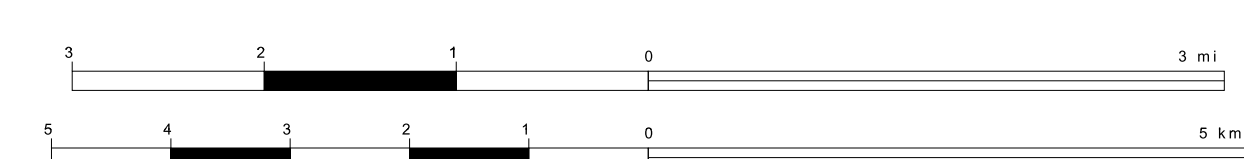
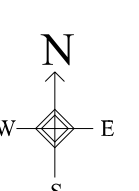
PERRYTON EAST CCD 93005

0003

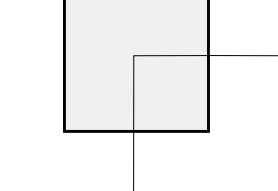
FM 3045

36 278190N
101.335305W

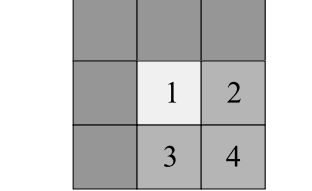
36 278190N
100.815861W



Sheet Location within County



Key to Adjacent Sheets



ST: Texas (48)
COU: Ochiltree (357)
SHEET 1 OF 4 PARENT SHEETS

