

P.L. 94-171 VOTING DISTRICT OUTLINE MAP (CENSUS 2000)

32 825516N  
94 843082W

32 825516N  
94 829358W

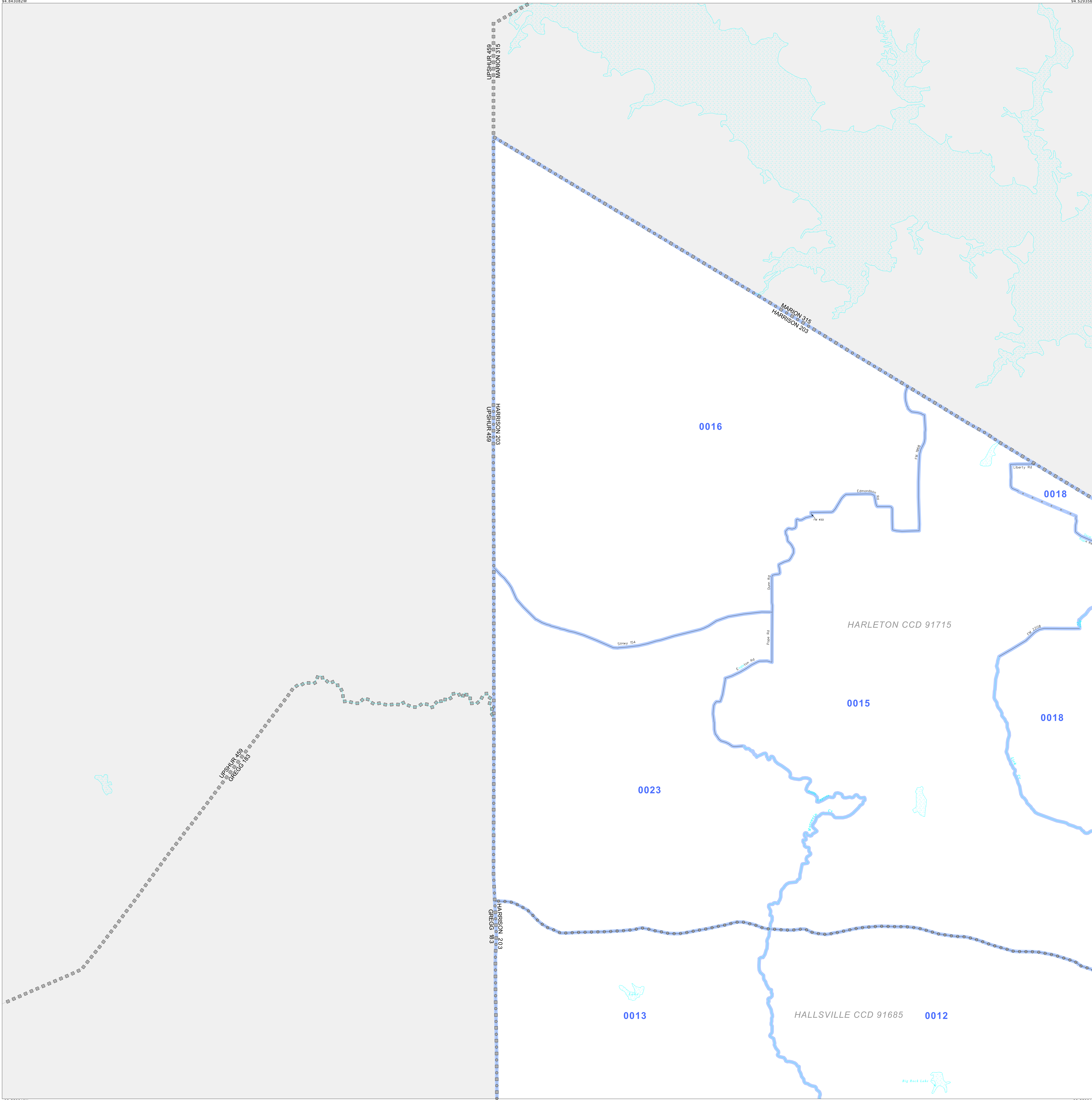
**GEOGRAPHIC AREAS LEGEND**

SYMBOL	NAME STYLE
*****	INTERNATIONAL
*****	AIR (FEDERAL)
*****	Trust Land
//////	STATE
	COUNTY
-----	CENSUS COUNTY DIV.
-----	Incorporated Place
-----	Census Designated Place
-----	Voting District
-----	Military
-----	Inset
-----	Out Area

Abbreviation Reference: AIR - American Indian Reservation; Trust Land - Off-Reservation Trust Land  
 1 "A" following a VTD code indicates an actual voting district. Its absence indicates that the VTD is a pseudo voting district or no information is available as to its status.

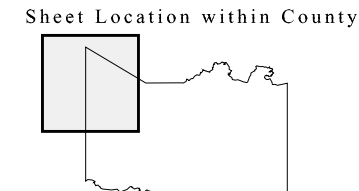
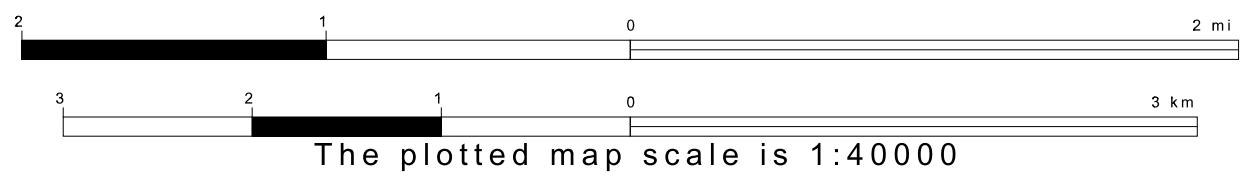
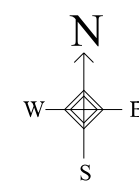
**Voting Districts**

Code	Name
0012	Voting District 0012
0013	Voting District 0013
0015	Voting District 0015
0016	Voting District 0016
0018	Voting District 0018
0023	Voting District 0023



32 550819N  
94 843082W


32 550819N  
94 829358W



Key to Adjacent Sheets

	1	2
4		5

ST: Texas (48)  
 COU: Harrison (203)  
 SHEET 1 OF 6 PARENT SHEETS



All legal boundaries and names are as of January 1, 2000. The boundaries shown on this map are for Census Bureau statistical data collection and tabulation purposes only; their depiction and designation for statistical purposes does not constitute a determination of jurisdictional authority or rights of ownership or entitlement. U.S. DEPARTMENT OF COMMERCE Economics and Statistics Administration U.S. Census Bureau