

P.L. 94-171 VOTING DISTRICT OUTLINE MAP (CENSUS 2000)

30 029407N
94.620498W

30 029407N
94.438931W

Devers 20140

DAISETTA CCD 90945

GEOGRAPHIC AREAS LEGEND

SYMBOL	NAME STYLE
*****	INTERNATIONAL
*****	AIR (FEDERAL)
*****	Trust Land
//////	STATE
	COUNTY
-----	CENSUS COUNTY DIV.
-----	Incorporated Place
-----	Census Designated Place
-----	Voting District
-----	Military
-----	Inset
-----	Out Area

Abbreviation Reference: AIR - American Indian Reservation; Trust Land - Off-Reservation Trust Land
 1 A - ** following a VTD code indicates an actual voting district. Its absence indicates that the VTD is a pseudo voting district or no information is available as to its status.

Voting Districts

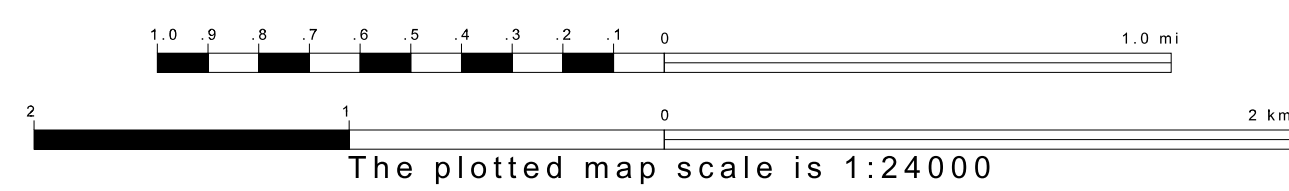
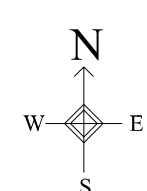
Code	Name
0004	Voting District 0004
0011	Voting District 0011

0011
 City 12
 State 01

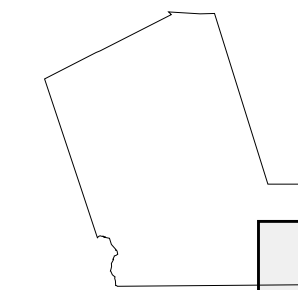


29 869932N
94.620498W

29 869932N
94.438931W



Sheet Location within County



Key to Adjacent Sheets

9	10
13	14

ST: Texas (48)
 COU: Liberty (291)
 SHEET 14 OF 14 PARENT SHEETS

