

P.L. 94-171 VOTING DISTRICT OUTLINE MAP (CENSUS 2000)

33 949404N  
102 637929W

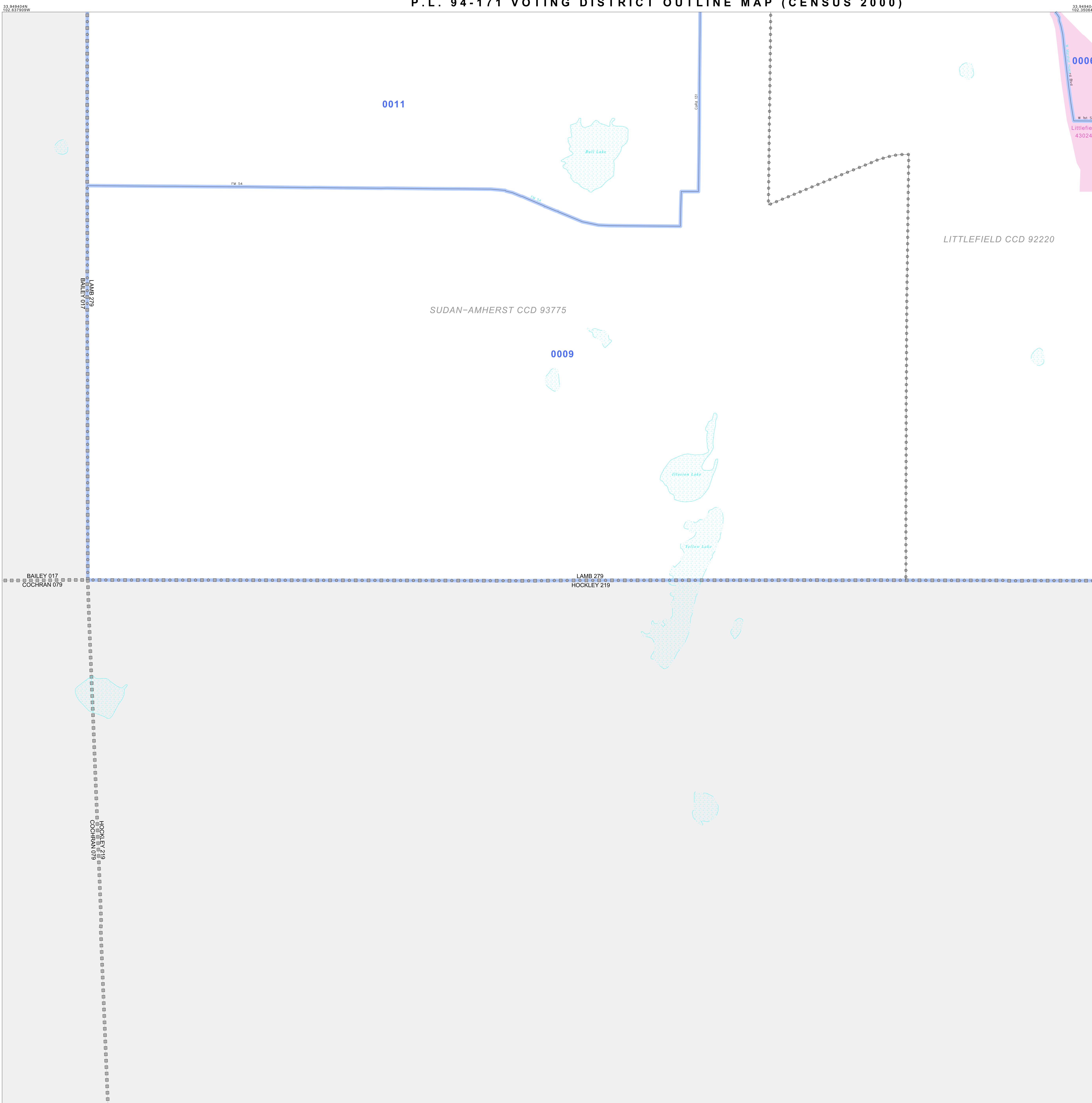
33 949404N  
102 350648W

**GEOGRAPHIC AREAS LEGEND**

SYMBOL	NAME STYLE
*****	INTERNATIONAL
*****	AIR (FEDERAL)
*****	Trust Land
//////	STATE
	COUNTY
-----	CENSUS COUNTY DIV.
-----	Incorporated Place
-----	Census Designated Place
-----	Voting District
-----	Military

Abbreviation Reference: AIR = American Indian Reservation; Trust Land = Off-Reservation Trust Land  
 1 " " following a VTD code indicates an actual voting district. Its absence indicates that the VTD is a pseudo voting district or no information is available as to its status.

Inset    Out Area

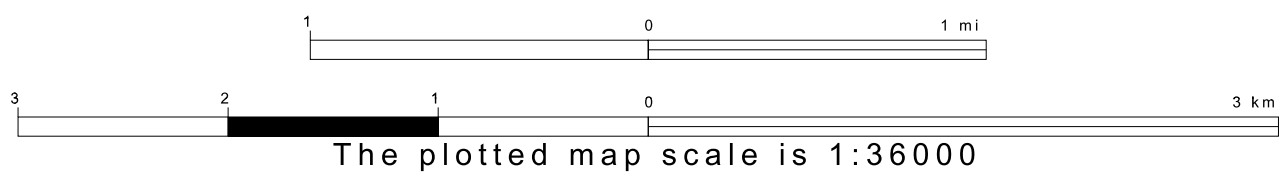


**Voting Districts**

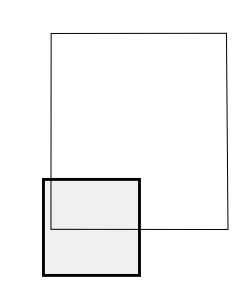
Code	Name
0006	Voting District 0006
0009	Voting District 0009
0011	Voting District 0011

33 710336N  
102 637909W

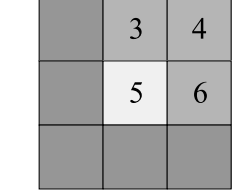
33 710336N  
102 350648W



Sheet Location within County



Key to Adjacent Sheets



ST: Texas (48)  
 COU: Lamb (279)  
 SHEET 5 OF 6 PARENT SHEETS

All legal boundaries and names are as of January 1, 2000. The boundaries shown on this map are for Census Bureau statistical data collection and tabulation purposes only; their depiction and designation for statistical purposes does not constitute a determination of jurisdictional authority or rights of ownership or entitlement. U.S. DEPARTMENT OF COMMERCE Economics and Statistics Administration U.S. Census Bureau

