

P.L. 94-171 VOTING DISTRICT OUTLINE MAP (CENSUS 2000)

34 188473N
102.637929W

34 188473N
102.350648W

GEOGRAPHIC AREAS LEGEND

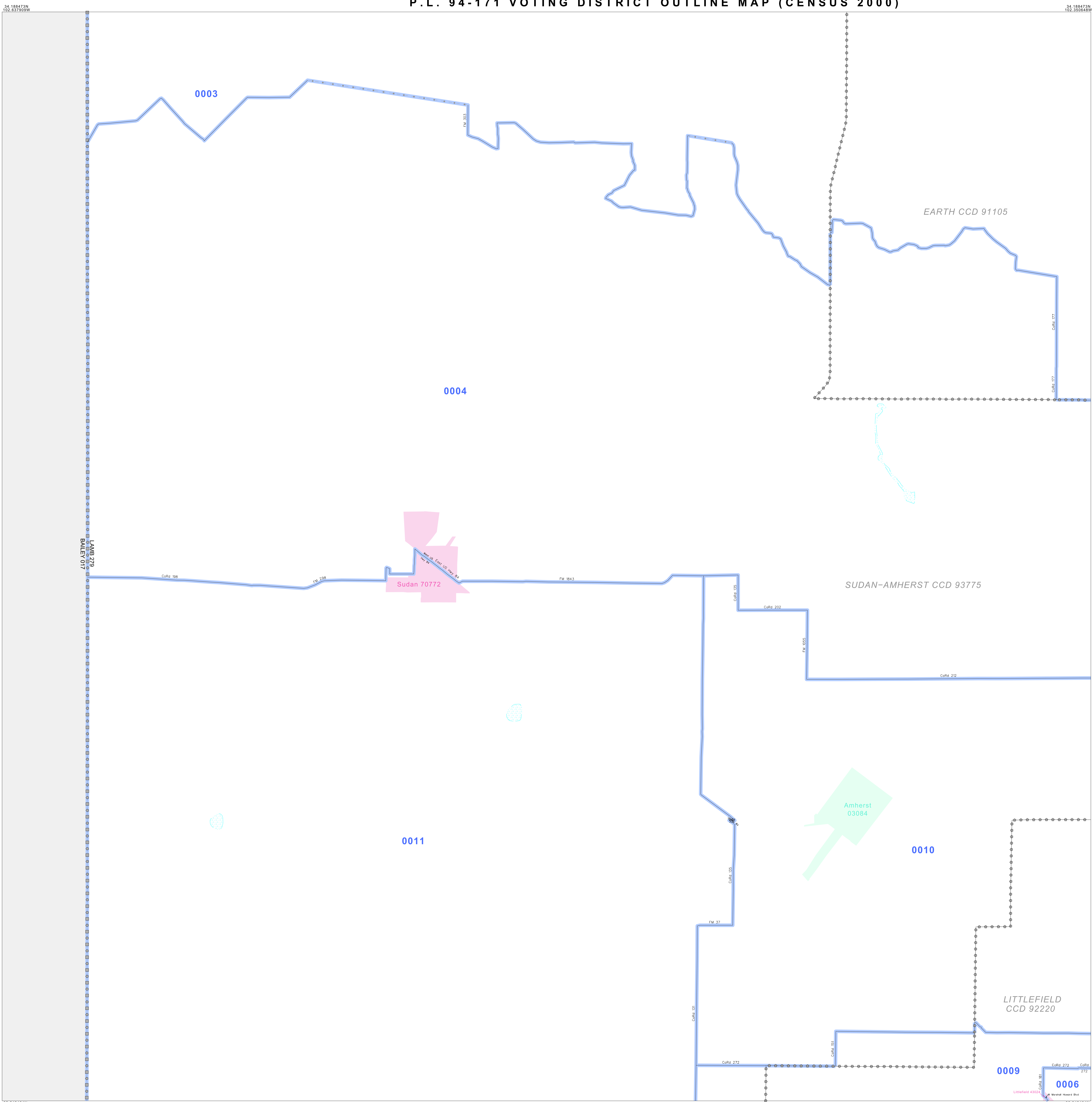
SYMBOL	NAME STYLE
*****	INTERNATIONAL
*****	AIR (FEDERAL)
*****	Trust Land
//////	STATE
□□□□	COUNTY
○ ○ ○ ○	CENSUS COUNTY DIV.
■ ■ ■ ■	Incorporated Place
■ ■ ■ ■	Census Designated Place
— — — —	Voting District
■ ■ ■ ■	Military

Abbreviation Reference: AIR = American Indian Reservation; Trust Land = Off-Reservation Trust Land
 1 "A" following a VTD code indicates an actual voting district. Its absence indicates that the VTD is a pseudo voting district or no information is available as to its status.

Inset Out Area

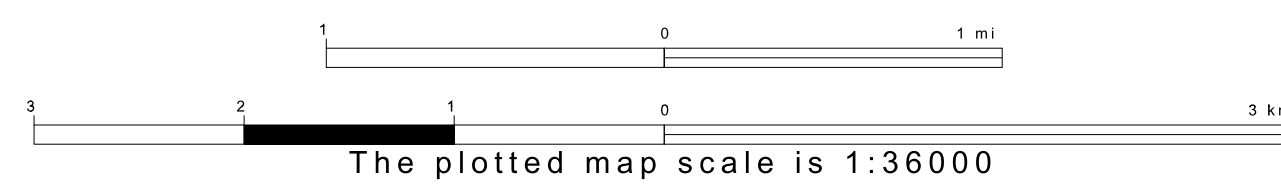
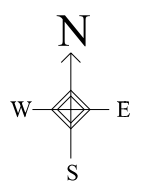
Voting Districts

Code	Name
0003	Voting District 0003
0004	Voting District 0004
0005	Voting District 0005
0009	Voting District 0009
0010	Voting District 0010
0011	Voting District 0011

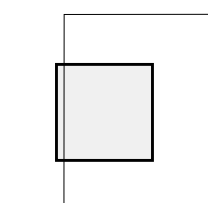


33.949404N
102.637929W

33.949404N
102.350648W



Sheet Location within County



Key to Adjacent Sheets

1	2
3	4
5	6

ST: Texas (48)
 COU: Lamb (279)
 SHEET 3 OF 6 PARENT SHEETS