

P.L. 94-171 VOTING DISTRICT OUTLINE MAP (CENSUS 2000)

34 427542N  
102.637999W

34 427542N  
102.350648W

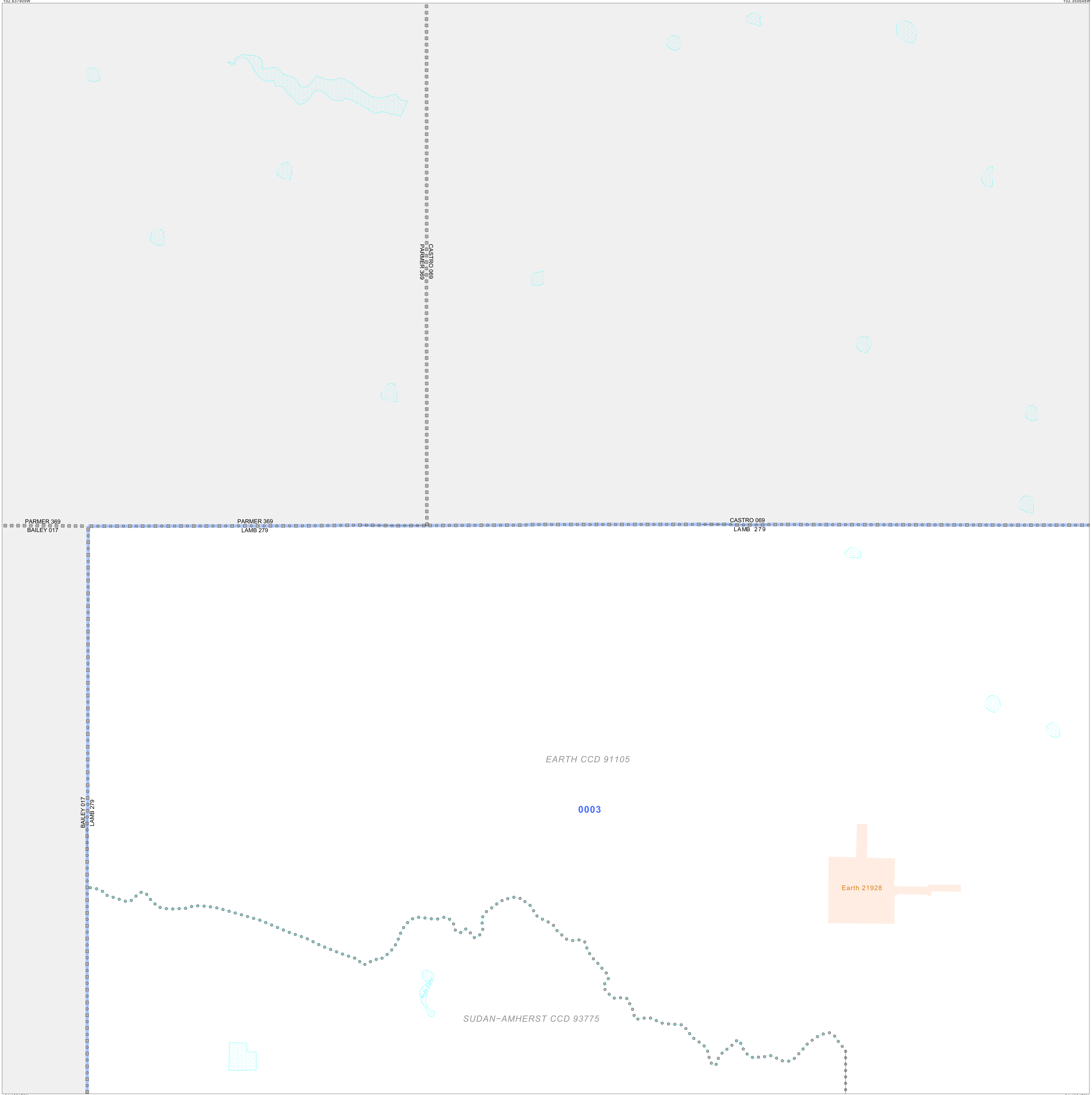
**GEOGRAPHIC AREAS LEGEND**

SYMBOL	NAME STYLE
*****	INTERNATIONAL
*****	AIR (FEDERAL)
*****	Trust Land
//////	STATE
	COUNTY
	CENSUS COUNTY DIV.
	Incorporated Place
	Census Designated Place
	Voting District
	Military
	Inset
	Out Area

Abbreviation Reference: AIR - American Indian Reservation; Trust Land - Off-Reservation Trust Land  
 1 A - \*\* following a VTD code indicates an actual voting district. Its absence indicates that the VTD is a pseudo voting district or no information is available as to its status.

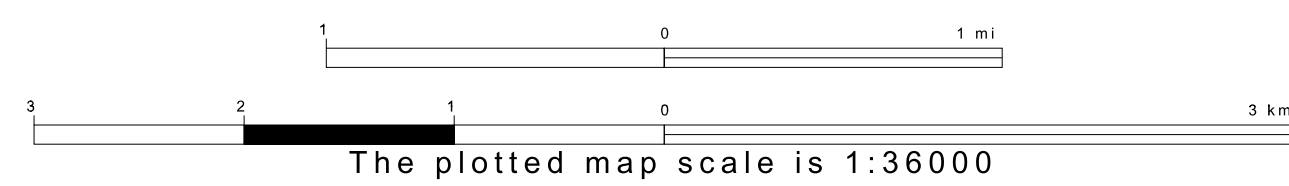
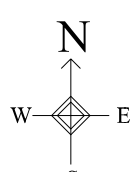
Voting Districts

Code	Name
0003	Voting District 0003

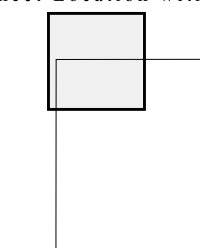


34 188473N  
102.637999W

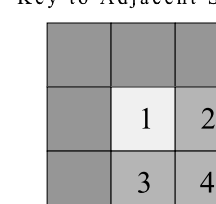
34 188473N  
102.350648W



Sheet Location within County



Key to Adjacent Sheets



ST: Texas (48)  
 COU: Lamb (279)  
 SHEET 1 OF 6 PARENT SHEETS