

P.L. 94-171 VOTING DISTRICT OUTLINE MAP (CENSUS 2000)

31 789424N  
102 449535W

31 789424N  
102 262117W

**GEOGRAPHIC AREAS LEGEND**

SYMBOL	NAME STYLE
*****	INTERNATIONAL
*****	AIR (FEDERAL)
*****	Trust Land
//////	STATE
	COUNTY
o-o-o-o-o	CENSUS COUNTY DIV.
Yellow	Incorporated Place
Pink	Census Designated Place
Blue	Voting District
Military	
Inset	
Out Area	

Abbreviation Reference: AIR = American Indian Reservation; Trust Land = Off-Reservation Trust Land  
 1. A "\*" following a VTD code indicates an actual voting district. Its absence indicates that the VTD is a pseudo voting district or no information is available as to its status.

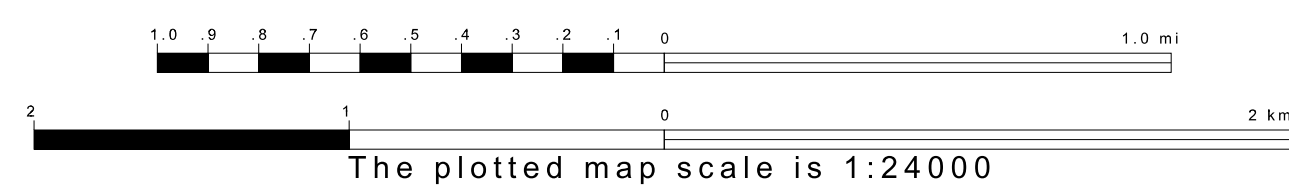
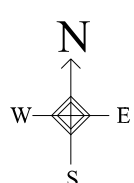
**Voting Districts**

Code	Name
0404	Voting District 0404
0408	Voting District 0408

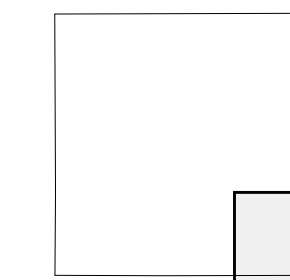


31 629089N  
102 449535W

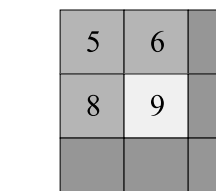
31 629089N  
102 262117W



Sheet Location within County



Key to Adjacent Sheets



ST: Texas (48)  
 COU: Ector (135)  
 SHEET 9 OF 9 PARENT SHEETS