

P.L. 94-171 VOTING DISTRICT OUTLINE MAP (CENSUS 2000)

31 789424N
102 636353W

31 789424N
102 449535W



GEOGRAPHIC AREAS LEGEND

SYMBOL	NAME STYLE
*****	INTERNATIONAL
*****	AIR (FEDERAL)
*****	Trust Land
//////	STATE
	COUNTY
o-o-o-o	CENSUS COUNTY DIV.
Yellow	Incorporated Place
Pink	Census Designated Place
Blue	Voting District
Military	Military
Inset	Inset
Out Area	Out Area

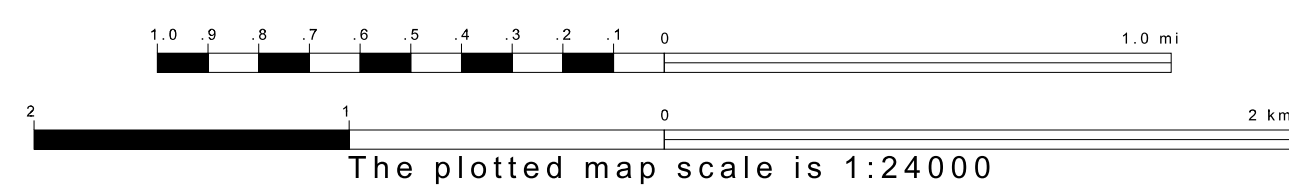
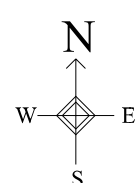
Abbreviation Reference: AIR = American Indian Reservation; Trust Land = Off-Reservation Trust Land
 * * * * * following a VTD code indicates an actual voting district. Its absence indicates that the VTD is a pseudo voting district or no information is available as to its status.

Voting Districts

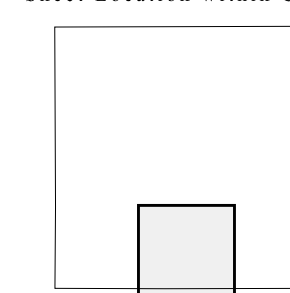
Code	Name
0101	Voting District 0101
0102	Voting District 0102
0404	Voting District 0404

31 629989N
102 636353W

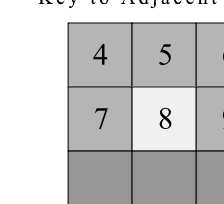
31 629989N
102 449535W



Sheet Location within County



Key to Adjacent Sheets



ST: Texas (48)
 COU: Ector (135)
 SHEET 8 OF 9 PARENT SHEETS