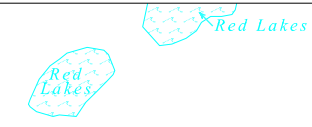


P.L. 94-171 VOTING DISTRICT OUTLINE MAP (CENSUS 2000)

31 789424N  
102 823171W

31 789424N  
102 823171W



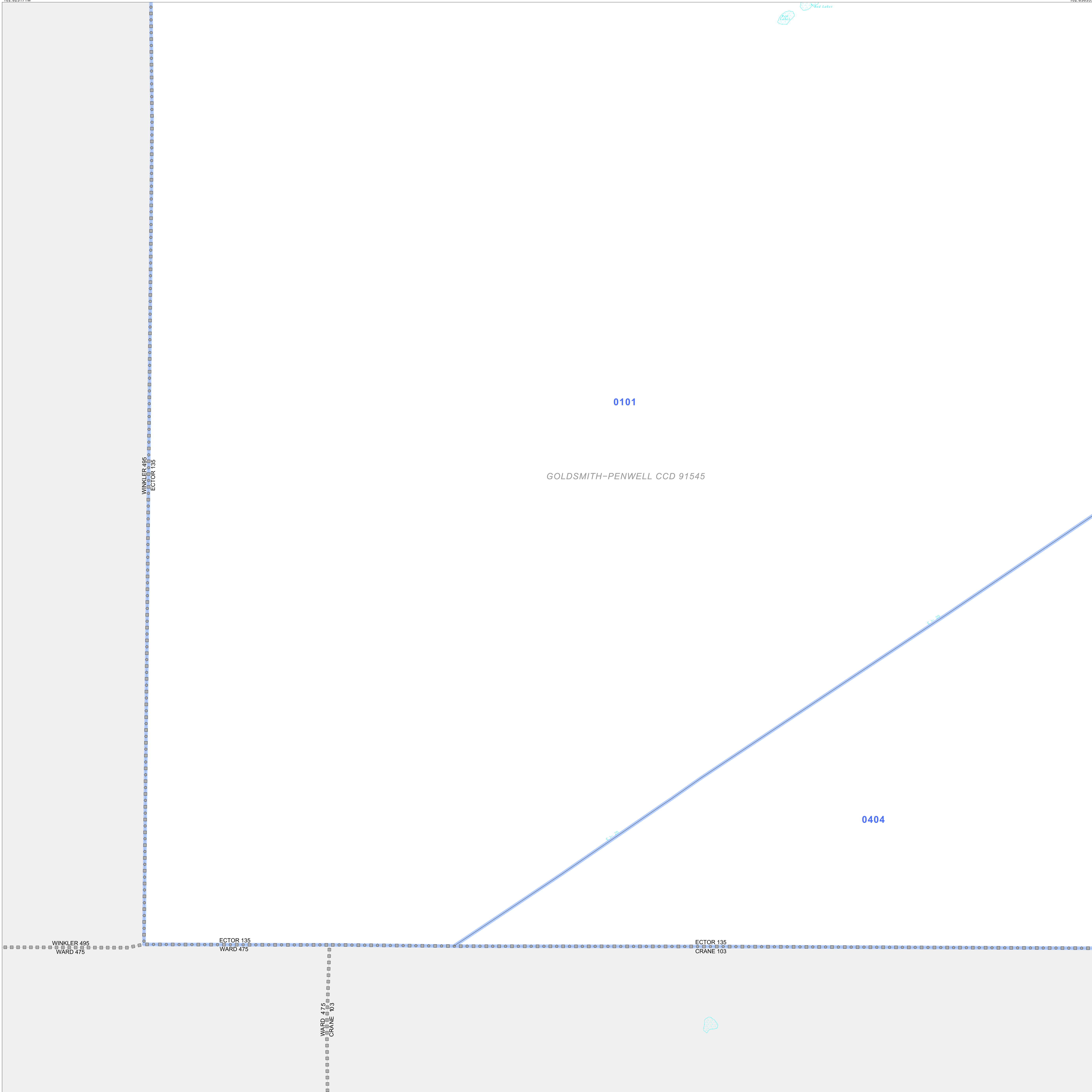
**GEOGRAPHIC AREAS LEGEND**

SYMBOL	NAME STYLE
*****	INTERNATIONAL
*****	AIR (FEDERAL)
*****	Trust Land
//////	STATE
□□□□	COUNTY
○ ○ ○ ○	CENSUS COUNTY DIV.
■ ■ ■ ■	Incorporated Place
■ ■ ■ ■	Census Designated Place
— — — —	Voting District
■ ■ ■ ■	Military
□	Inset
□	Out Area

Abbreviation Reference: AIR = American Indian Reservation; Trust Land = Off-Reservation Trust Land  
 1. 8. \*\* following a VTD code indicates an actual voting district. Its absence indicates that the VTD is a pseudo voting district or no information is available as to its status.

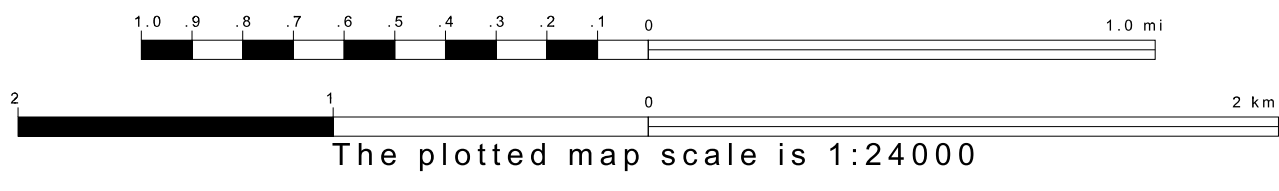
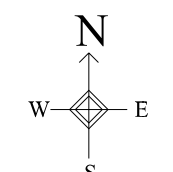
**Voting Districts**

Code	Name
0101	Voting District 0101
0404	Voting District 0404

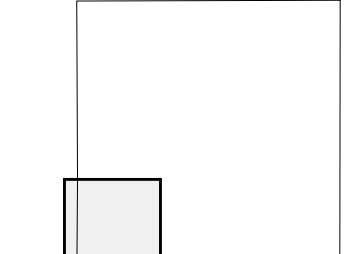


31 629989N  
102 823171W

31 629989N  
102 823171W



Sheet Location within County



Key to Adjacent Sheets



ST: Texas (48)  
 COU: Ector (135)  
 SHEET 7 OF 9 PARENT SHEETS

All legal boundaries and names are as of January 1, 2000. The boundaries shown on this map are for Census Bureau statistical data collection and tabulation purposes only; their depiction and designation for statistical purposes does not constitute a determination of jurisdictional authority or rights of ownership or entitlement. U.S. DEPARTMENT OF COMMERCE Economics and Statistics Administration U.S. Census Bureau

