

P.L. 94-171 VOTING DISTRICT OUTLINE MAP (CENSUS 2000)

31 948860N  
102 449535W

31 948860N  
102 262717W

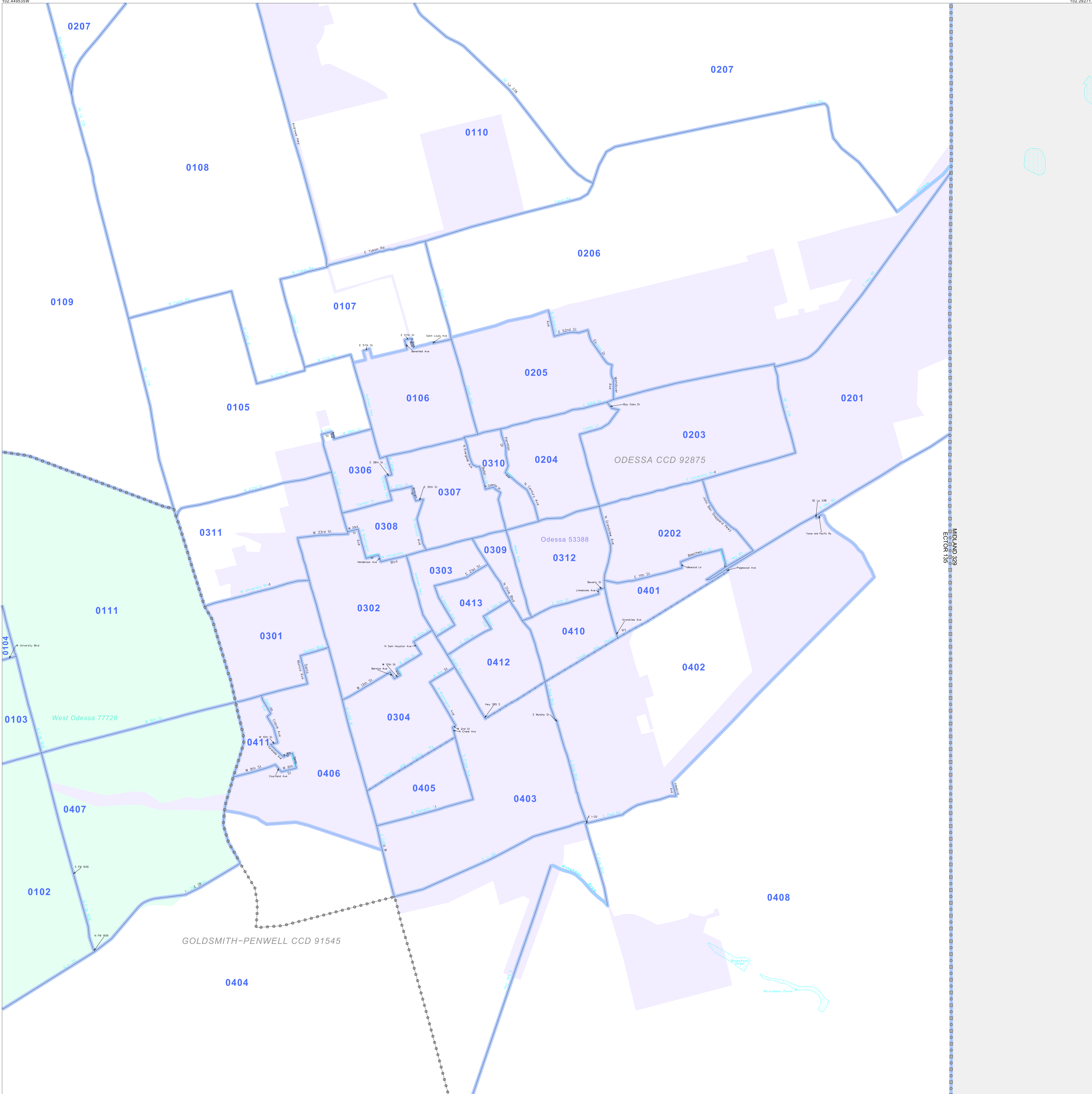
**GEOGRAPHIC AREAS LEGEND**

SYMBOL	NAME STYLE
*****	INTERNATIONAL
*****	AIR (FEDERAL)
*****	Trust Land
*****	STATE
*****	COUNTY
*****	CENSUS COUNTY DIV.
*****	Incorporated Place
*****	Census Designated Place
*****	Voting District
*****	Military
*****	Inset
*****	Out Area

Abbreviation Reference: AIR = American Indian Reservation; Trust Land = Off-Reservation Trust Land  
 1 A "\*" following a VTD code indicates an actual voting district. Its absence indicates that the VTD is a pseudo voting district or no information is available as to its status.

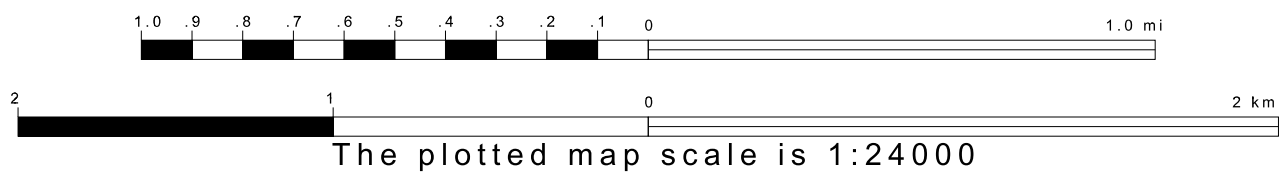
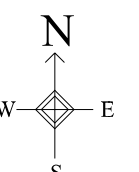
**Voting Districts**

Code	Name
0102	Voting District 0102
0103	Voting District 0103
0104	Voting District 0104
0105	Voting District 0105
0106	Voting District 0106
0107	Voting District 0107
0108	Voting District 0108
0109	Voting District 0109
0110	Voting District 0110
0111	Voting District 0111
0201	Voting District 0201
0202	Voting District 0202
0203	Voting District 0203
0204	Voting District 0204
0205	Voting District 0205
0206	Voting District 0206
0207	Voting District 0207
0301	Voting District 0301
0302	Voting District 0302
0303	Voting District 0303
0304	Voting District 0304
0306	Voting District 0306
0307	Voting District 0307
0308	Voting District 0308
0309	Voting District 0309
0310	Voting District 0310
0311	Voting District 0311
0312	Voting District 0312
0401	Voting District 0401
0402	Voting District 0402
0403	Voting District 0403
0404	Voting District 0404
0405	Voting District 0405
0406	Voting District 0406
0407	Voting District 0407
0408	Voting District 0408
0410	Voting District 0410
0411	Voting District 0411
0412	Voting District 0412
0413	Voting District 0413

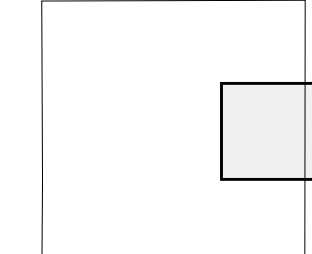


31 789424N  
102 449535W

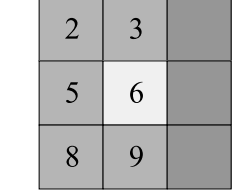
31 789424N  
102 262717W




Sheet Location within County



Key to Adjacent Sheets



ST: Texas (48)  
 COU: Ector (135)  
 SHEET 6 OF 9 PARENT SHEETS



All legal boundaries and names are as of January 1, 2000. The boundaries shown on this map are for Census Bureau statistical data collection and tabulation purposes only; their depiction and designation for statistical purposes does not constitute a determination of jurisdictional authority or rights of ownership or entitlement. U.S. DEPARTMENT OF COMMERCE Economics and Statistics Administration U.S. Census Bureau