

P.L. 94-171 VOTING DISTRICT OUTLINE MAP (CENSUS 2000)

31 948660N
102 498353W

31 948660N
102 498353W

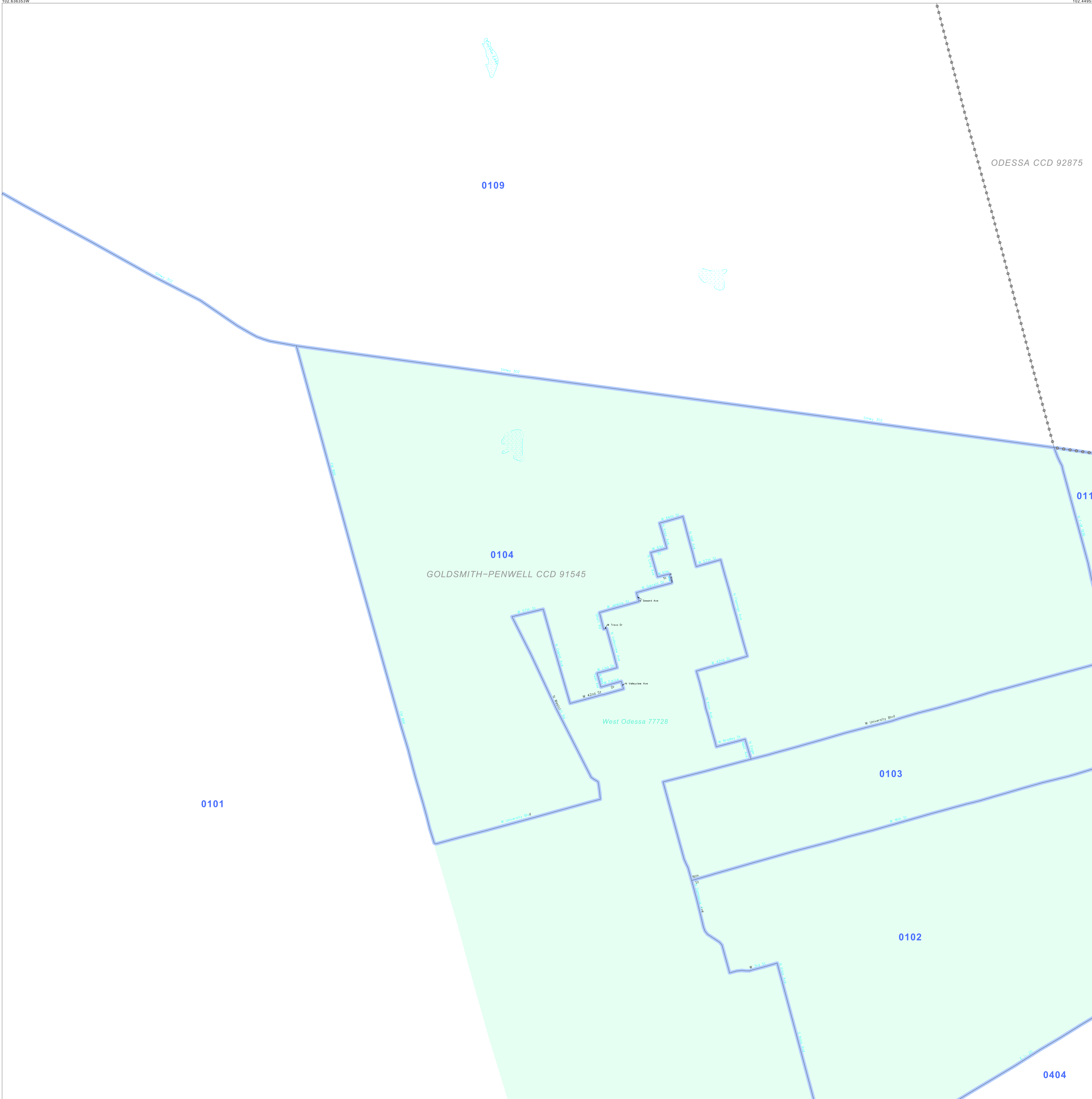
GEOGRAPHIC AREAS LEGEND

SYMBOL	NAME STYLE
*****	INTERNATIONAL
*****	AIR (FEDERAL)
*****	Trust Land
//////	STATE
	COUNTY
-----	CENSUS COUNTY DIV.
-----	Incorporated Place
-----	Census Designated Place
-----	Voting District
-----	Military
-----	Inset
-----	Out Area

Abbreviation Reference: AIR - American Indian Reservation; Trust Land - Off-Reservation Trust Land
 1 " " following a VTD code indicates an actual voting district. Its absence indicates that the VTD is a pseudo voting district or no information is available as to its status.

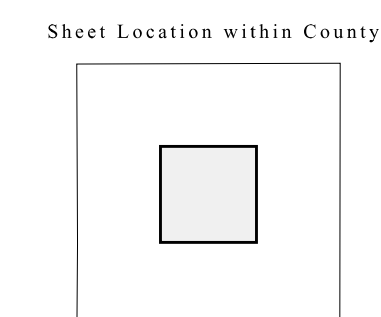
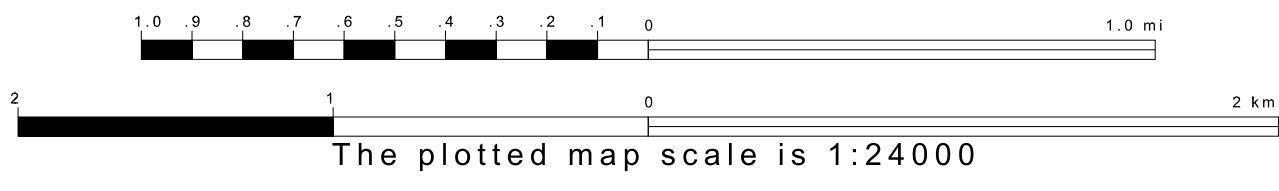
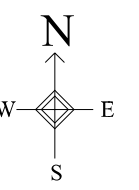
Voting Districts

Code	Name
0101	Voting District 0101
0102	Voting District 0102
0103	Voting District 0103
0104	Voting District 0104
0109	Voting District 0109
0111	Voting District 0111
0404	Voting District 0404



31 789424N
102 498353W

31 789424N
102 498353W



Key to Adjacent Sheets

1	2	3
4	5	6
7	8	9

ST: Texas (48)
 COU: Ector (135)
 SHEET 5 OF 9 PARENT SHEETS

All legal boundaries and names are as of January 1, 2000. The boundaries shown on this map are for Census Bureau statistical data collection and tabulation purposes only; their depiction and designation for statistical purposes does not constitute a determination of jurisdictional authority or rights of ownership or entitlement. U.S. DEPARTMENT OF COMMERCE Economics and Statistics Administration U.S. Census Bureau

