

P.L. 94-171 VOTING DISTRICT OUTLINE MAP (CENSUS 2000)

31 948660N  
102 823171W

31 948660N  
102 823171W

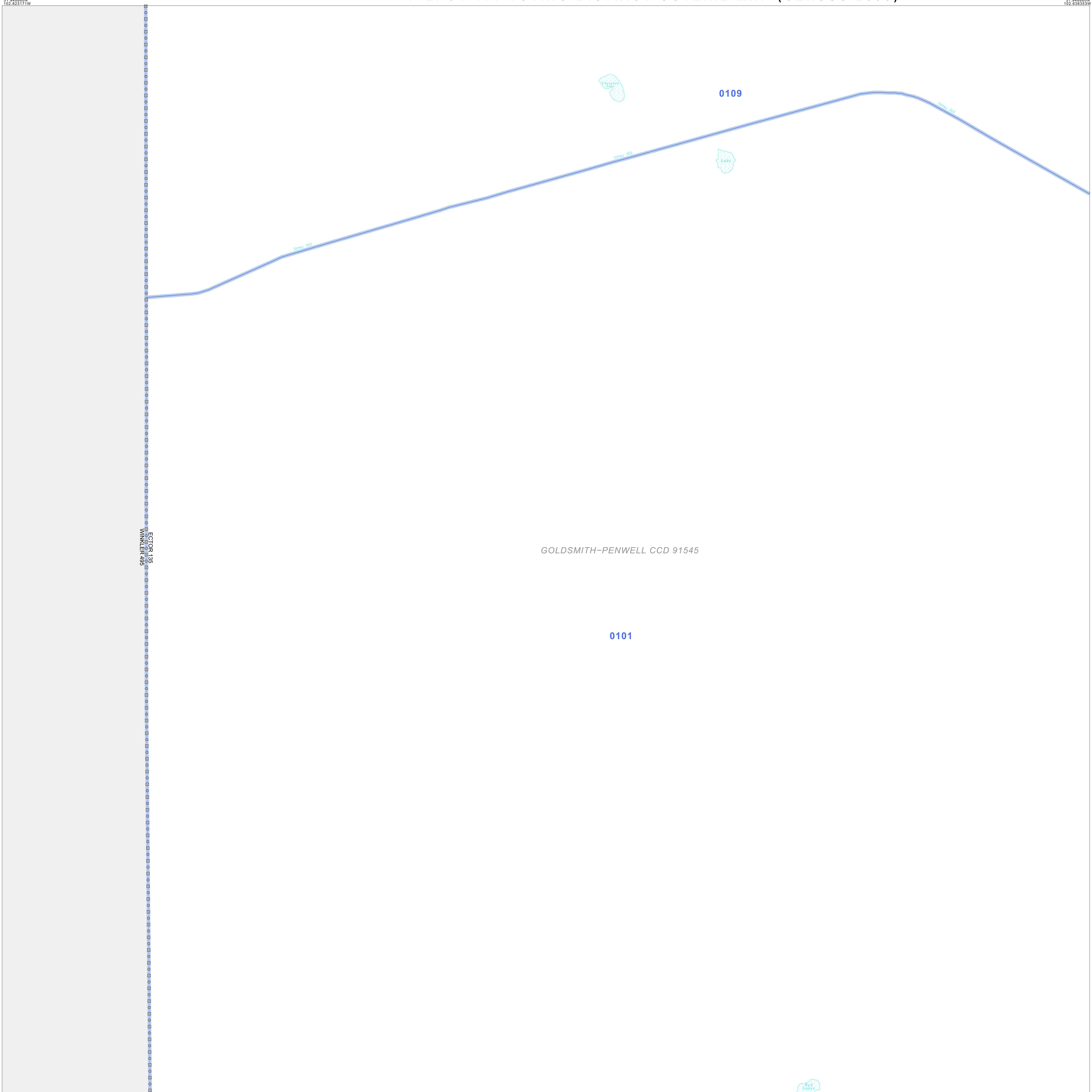
**GEOGRAPHIC AREAS LEGEND**

SYMBOL	NAME STYLE
*****	INTERNATIONAL
*****	AIR (FEDERAL)
*****	Trust Land
///////	STATE
	COUNTY
o-o-o-o-o	CENSUS COUNTY DIV.
Yellow	Incorporated Place
Pink	Census Designated Place
Blue	Voting District
Military	Military
Inset	Inset
Out Area	Out Area

Abbreviation Reference: AIR = American Indian Reservation; Trust Land = Off-Reservation Trust Land  
 1 8 . \*\* following a VTD code indicates an actual voting district. Its absence indicates that the VTD is a pseudo voting district or no information is available as to its status.

**Voting Districts**

Code	Name
0101	Voting District 0101
0109	Voting District 0109



GOLDSMITH-PENWELL CCD 91545

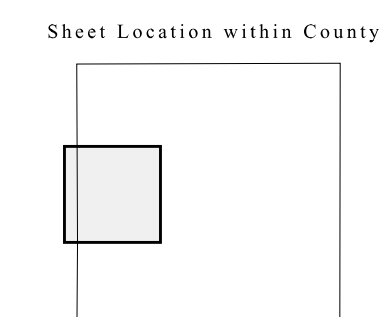
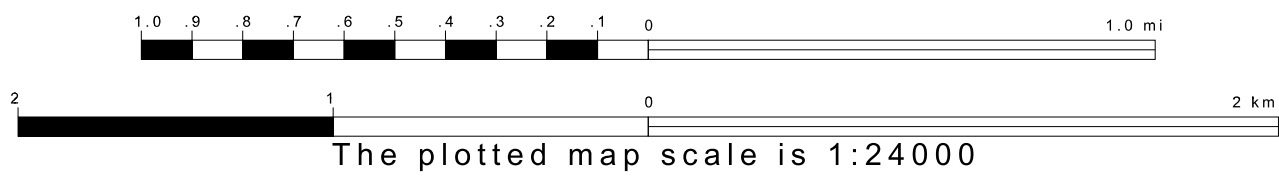
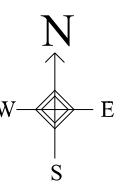
0101

0109

Ector 138  
Winkler 495

31 789424N  
102 823171W

31 789424N  
102 823171W



Key to Adjacent Sheets

1	2
4	5
7	8

ST: Texas (48)  
 COU: Ector (135)  
 SHEET 4 OF 9 PARENT SHEETS

All legal boundaries and names are as of January 1, 2000.  
 The boundaries shown on this map are for Census Bureau statistical data collection and tabulation purposes only; their depiction and designation for statistical purposes does not constitute a determination of jurisdictional authority or rights of ownership or entitlement.  
 U.S. DEPARTMENT OF COMMERCE Economics and Statistics Administration U.S. Census Bureau

