

P.L. 94-171 VOTING DISTRICT OUTLINE MAP (CENSUS 2000)

32 108296N
102 449535W

32 108296N
102 262717W

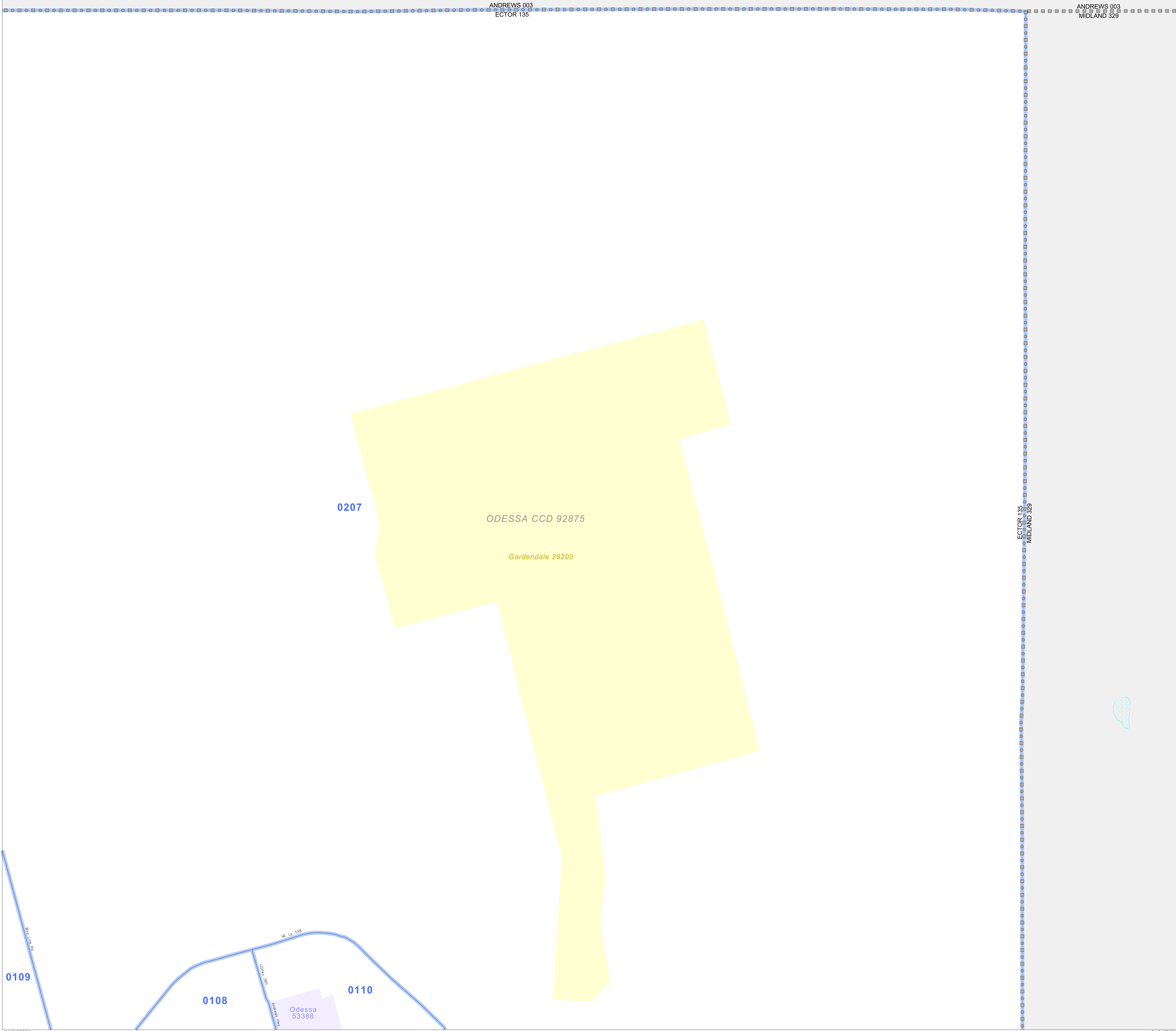
GEOGRAPHIC AREAS LEGEND

SYMBOL	NAME STYLE
*****	INTERNATIONAL
*****	AIR (FEDERAL)
*****	Trust Land
//////	STATE
	COUNTY
o-o-o-o-o	CENSUS COUNTY DIV.
Yellow	Incorporated Place
Pink	Census Designated Place
Blue	Voting District
Military	Military
Inset	Inset
Out Area	Out Area

Abbreviation Reference: AIR = American Indian Reservation; Trust Land = Off-Reservation Trust Land
 * - * - * following a VTD code indicates an actual voting district. Its absence indicates that the VTD is a pseudo voting district or no information is available as to its status.

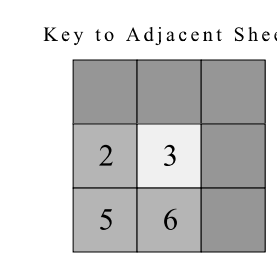
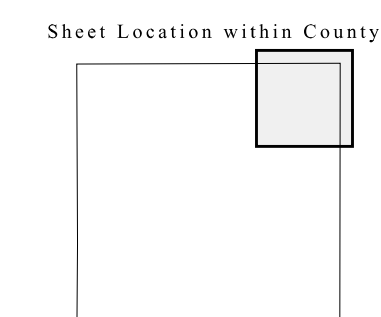
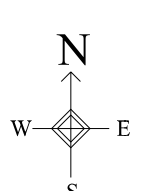
Voting Districts

Code	Name
0108	Voting District 0108
0109	Voting District 0109
0110	Voting District 0110
0207	Voting District 0207



31 948860N
102 449535W

31 948860N
102 262717W



ST: Texas (48)
 COU: Ector (135)
 SHEET 3 OF 9 PARENT SHEETS

All legal boundaries and names are as of January 1, 2000. The boundaries shown on this map are for Census Bureau statistical data collection and tabulation purposes only; their depiction and designation for statistical purposes does not constitute a determination of jurisdictional authority or rights of ownership or entitlement. U.S. DEPARTMENT OF COMMERCE Economics and Statistics Administration U.S. Census Bureau

