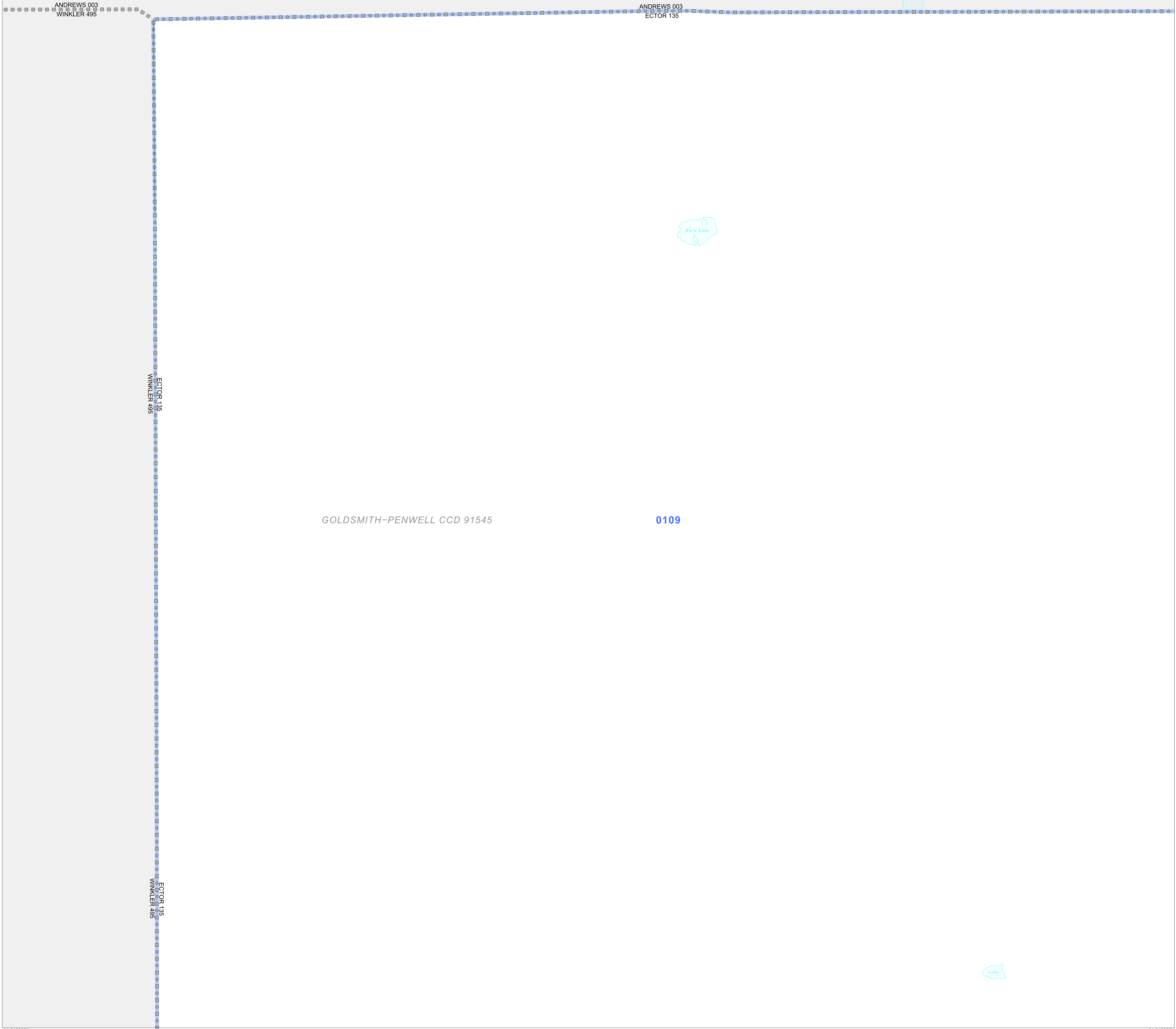


P.L. 94-171 VOTING DISTRICT OUTLINE MAP (CENSUS 2000)

32 108296N  
102 823171W

32 108296N  
102 823171W



**GEOGRAPHIC AREAS LEGEND**

SYMBOL	NAME STYLE
*****	INTERNATIONAL
*****	AIR (FEDERAL)
*****	Trust Land
//////	STATE
	COUNTY
o-o-o-o	CENSUS COUNTY DIV.
Yellow box	Incorporated Place
Orange box	Census Designated Place
Blue dashed line	Voting District
Blue dashed line with asterisk	Military
Grey box	Inset
White box	Out Area

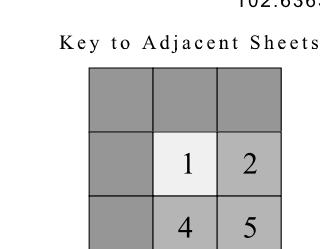
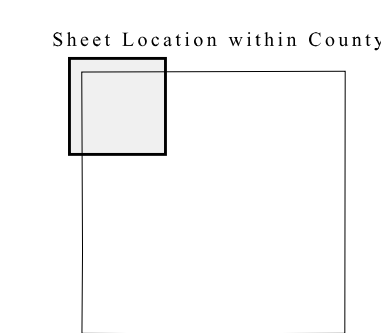
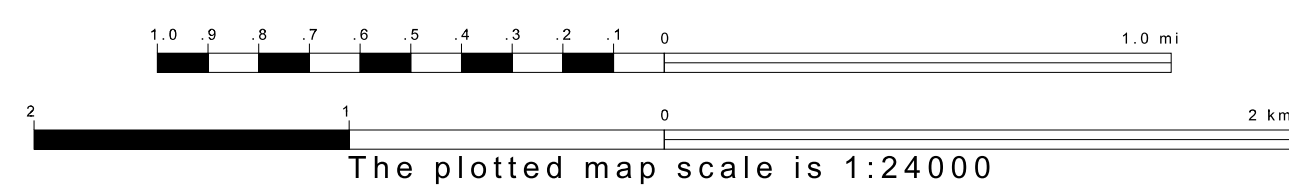
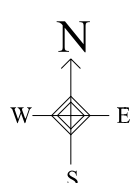
Abbreviation Reference: AIR - American Indian Reservation; Trust Land - Off-Reservation Trust Land  
 \* following a VTD code indicates an actual voting district. Its absence indicates that the VTD is a pseudo voting district or no information is available as to its status.

**Voting Districts**

Code	Name
0109	Voting District 0109

31 948850N  
102 823171W

31 948850N  
102 823171W



ST: Texas (48)  
 COU: Ector (135)  
 SHEET 1 OF 9 PARENT SHEETS