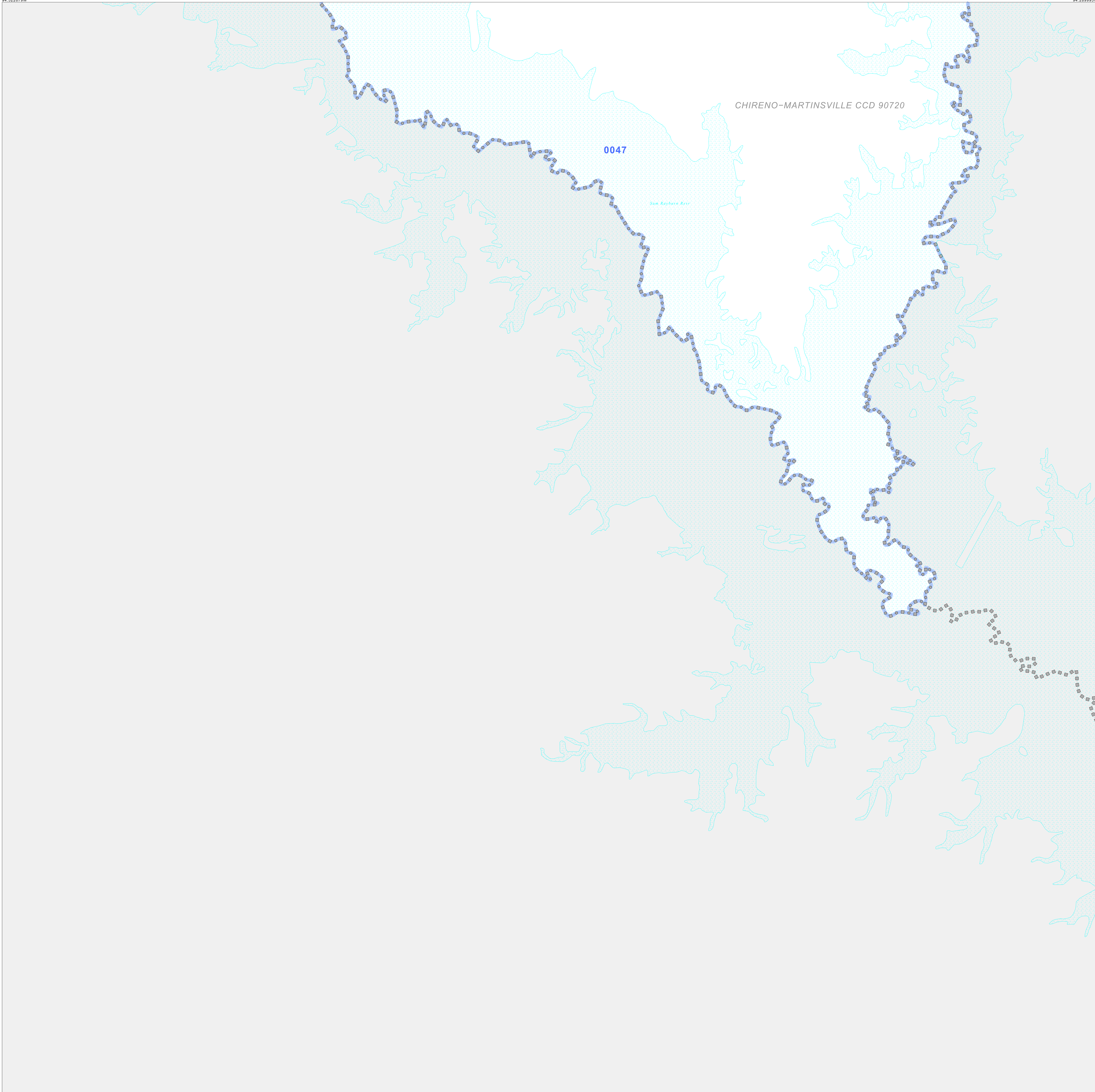


P.L. 94-171 VOTING DISTRICT OUTLINE MAP (CENSUS 2000)

31 334857N
94 522679W

31 334857N
94 289995W



GEOGRAPHIC AREAS LEGEND

SYMBOL	NAME STYLE
*****	INTERNATIONAL
*****	AIR (FEDERAL)
*****	Trust Land
//////	STATE
	COUNTY
.....	CENSUS COUNTY DIV.
■■■■■	Incorporated Place
■■■■■	Census Designated Place
■■■■■	Voting District
■■■■■	Military

Inset Out Area

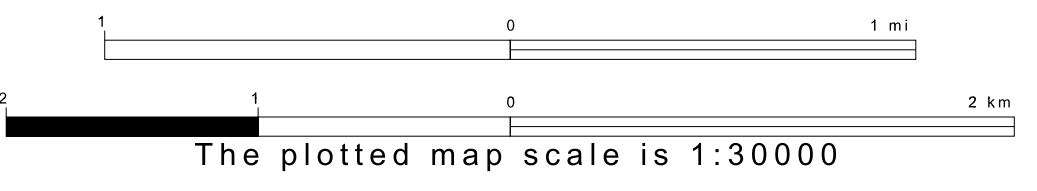
Abbreviation Reference: AIR - American Indian Reservation; Trust Land - Off-Reservation Trust Land
 * * * * * following a VTD code indicates an actual voting district. Its absence indicates that the VTD is a pseudo voting district or no information is available as to its status.

Voting Districts

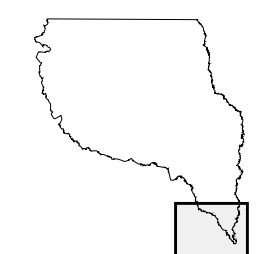
Code	Name
0047	Voting District 0047

31 135552N
94 522679W

31 135552N
94 289995W



Sheet Location within County



Key to Adjacent Sheets

8	9
	10

ST: Texas (48)
 COU: Nacogdoches (347)
 SHEET 10 OF 10 PARENT SHEETS

All legal boundaries and names are as of January 1, 2000. The boundaries shown on this map are for Census Bureau statistical data collection and tabulation purposes only; their depiction and designation for statistical purposes does not constitute a determination of jurisdictional authority or rights of ownership or entitlement. U.S. DEPARTMENT OF COMMERCE Economics and Statistics Administration U.S. Census Bureau

