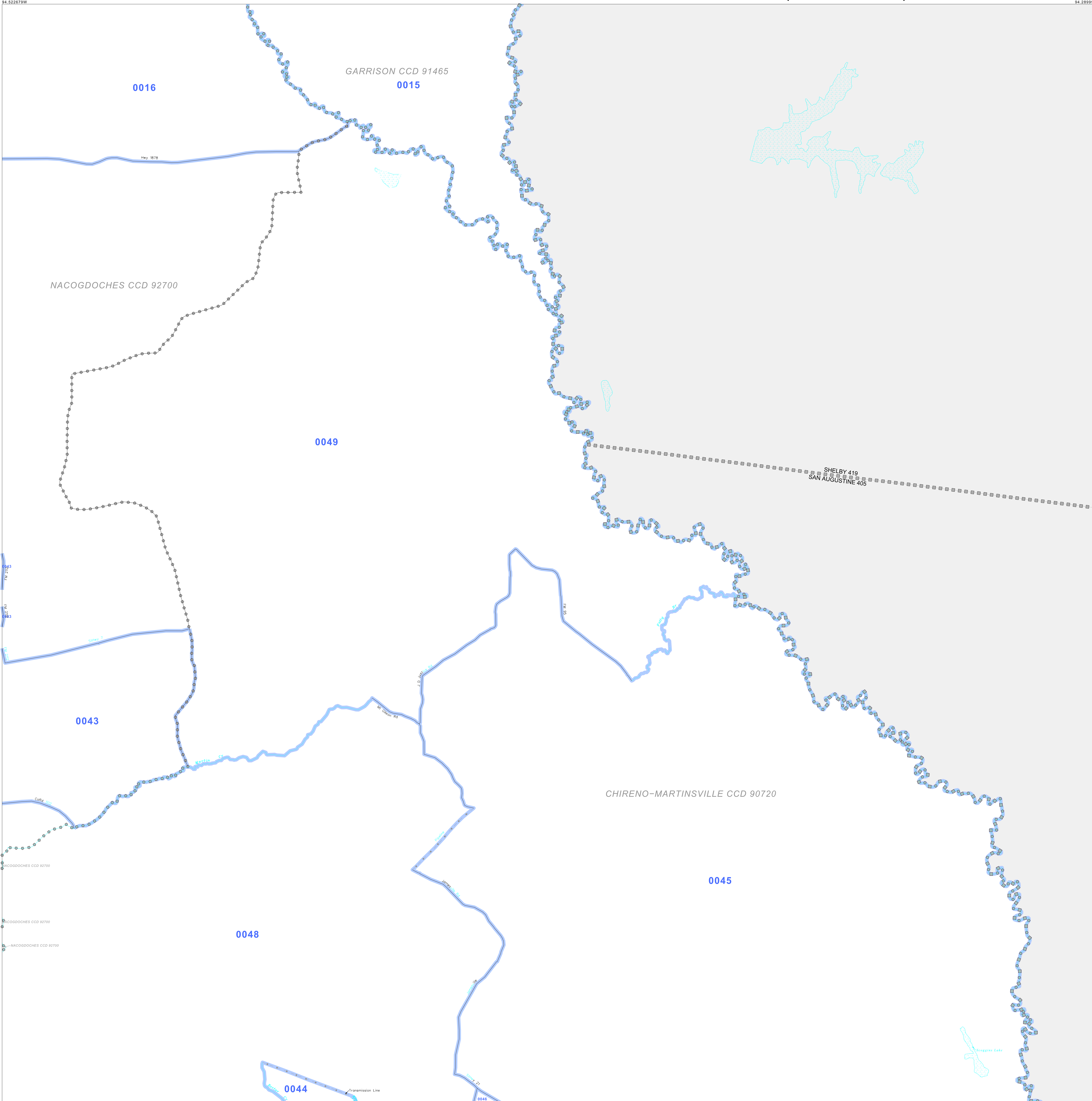


P.L. 94-171 VOTING DISTRICT OUTLINE MAP (CENSUS 2000)

31 733468N
94.522679W

31 733468N
94.289959W



GEOGRAPHIC AREAS LEGEND

SYMBOL	NAME STYLE
*****	INTERNATIONAL
*****	AIR (FEDERAL)
*****	Trust Land
//////	STATE
	COUNTY
-----	CENSUS COUNTY DIV.
-----	Incorporated Place
-----	Census Designated Place
-----	Voting District
-----	Military
-----	Inset
-----	Out Area

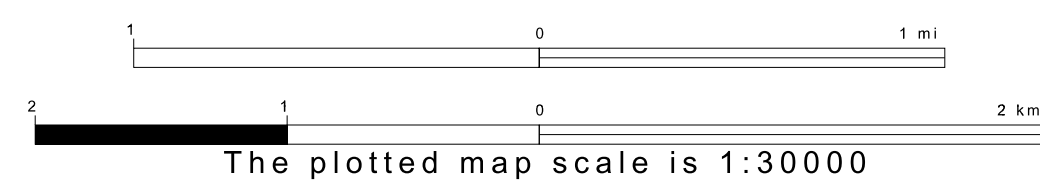
Abbreviation Reference: AIR - American Indian Reservation; Trust Land - Off-Reservation Trust Land
 1. A "*" following a VTD code indicates an actual voting district. Its absence indicates that the VTD is a pseudo voting district or no information is available as to its status.

Voting Districts

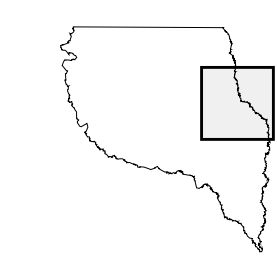
Code	Name
0015	Voting District 0015
0016	Voting District 0016
0043	Voting District 0043
0044	Voting District 0044
0045	Voting District 0045
0048	Voting District 0048
0049	Voting District 0049

31 534163N
94.522679W

31 534163N
94.289959W



Sheet Location within County



Key to Adjacent Sheets

2	3
5	6
8	9

ST: Texas (48)
 COU: Nacogdoches (347)
 SHEET 6 OF 10 PARENT SHEETS

