

P.L. 94-171 VOTING DISTRICT OUTLINE MAP (CENSUS 2000)

31.733468N
94.753384W

31.733468N
94.522679W

GEOGRAPHIC AREAS LEGEND

SYMBOL	NAME STYLE
*****	INTERNATIONAL
*****	AIR (FEDERAL)
*****	Trust Land
//////	STATE
	COUNTY
○ ○ ○ ○ ○	CENSUS COUNTY DIV.
■ ■ ■ ■ ■	Incorporated Place
■ ■ ■ ■ ■	Census Designated Place
— — — — —	Voting District
◆ ◆ ◆ ◆ ◆	Military

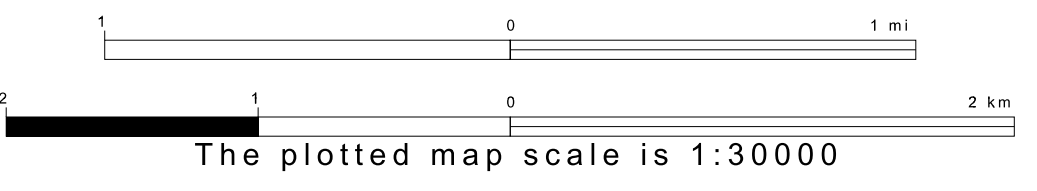
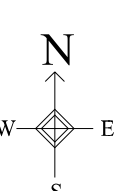
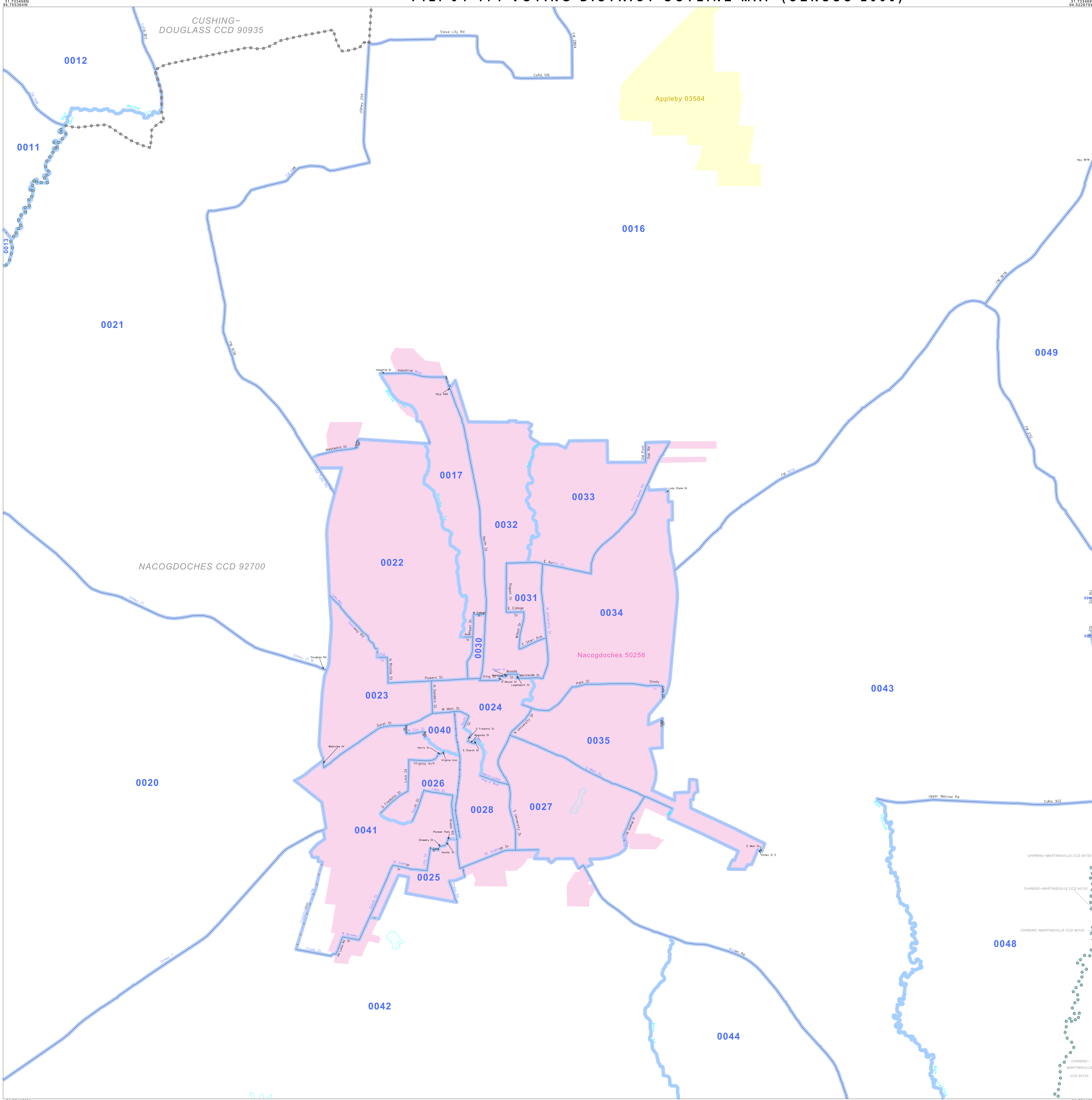
Inset Out Area

Abbreviation Reference: AIR = American Indian Reservation; Trust Land = Off-Reservation Trust Land

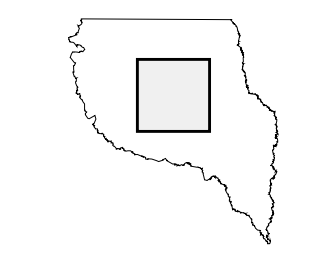
1 " " following a VTD code indicates an actual voting district. Its absence indicates that the VTD is a pseudo voting district or no information is available as to its status.

Voting Districts

Code	Name
0011	Voting District 0011
0012	Voting District 0012
0013	Voting District 0013
0015	Voting District 0015
0017	Voting District 0017
0019	Voting District 0019
0021	Voting District 0021
0022	Voting District 0022
0023	Voting District 0023
0024	Voting District 0024
0025	Voting District 0025
0026	Voting District 0026
0027	Voting District 0027
0028	Voting District 0028
0030	Voting District 0030
0031	Voting District 0031
0032	Voting District 0032
0033	Voting District 0033
0034	Voting District 0034
0035	Voting District 0035
0040	Voting District 0040
0041	Voting District 0041
0042	Voting District 0042
0043	Voting District 0043
0044	Voting District 0044
0048	Voting District 0048




Sheet Location within County



Key to Adjacent Sheets

1	2	3
4	5	6
7	8	9

ST: Texas (48)
COU: Nacogdoches (347)
SHEET 5 OF 10 PARENT SHEETS



All legal boundaries and names are as of January 1, 2000. The boundaries shown on this map are for Census Bureau statistical data collection and tabulation purposes only; their depiction and designation for statistical purposes does not constitute a determination of jurisdictional authority or rights of ownership or entitlement. U.S. DEPARTMENT OF COMMERCE Economics and Statistics Administration U.S. Census Bureau