

P.L. 94-171 VOTING DISTRICT OUTLINE MAP (CENSUS 2000)

31 733468N
94 988049W

31 733468N
94 785364W



GEOGRAPHIC AREAS LEGEND

SYMBOL	NAME STYLE
*****	INTERNATIONAL
*****	AIR (FEDERAL)
*****	Trust Land
//////	STATE
	COUNTY
-----	CENSUS COUNTY DIV.
-----	Incorporated Place
-----	Census Designated Place
-----	Voting District
-----	Military

Abbreviation Reference: AIR = American Indian Reservation; Trust Land = Off-Reservation Trust Land
 1 " " following a VTD code indicates an actual voting district. Its absence indicates that the VTD is a pseudo voting district or no information is available as to its status.

Inset Out Area

Voting Districts

Code	Name
0010	Voting District 0010
0011	Voting District 0011
0012	Voting District 0012
0013	Voting District 0013
0020	Voting District 0020
0021	Voting District 0021
0042	Voting District 0042

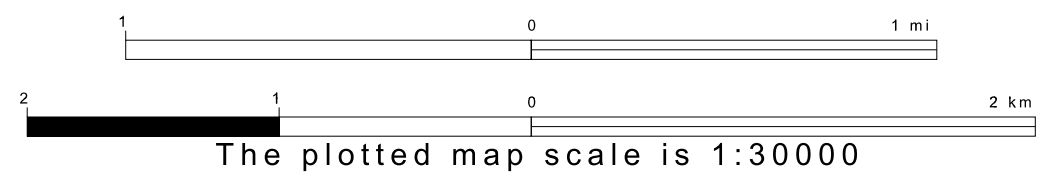
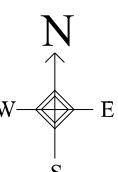
CUSHING-DOUGLASS CCD 90935

NACOGDOCHES CCD 92700

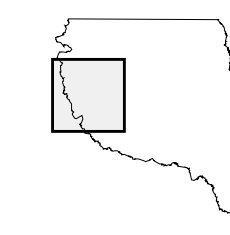
McCOGDONES 347
 CHEROKEE 073

31 534163N
94 988049W

31 534163N
94 785364W



Sheet Location within County



Key to Adjacent Sheets

1	2
4	5
7	8

ST: Texas (48)
 COU: Nacogdoches (347)
 SHEET 4 OF 10 PARENT SHEETS

