

P.L. 94-171 VOTING DISTRICT OUTLINE MAP (CENSUS 2000)

31 932774N  
94 753364W

31 932774N  
94 922675W

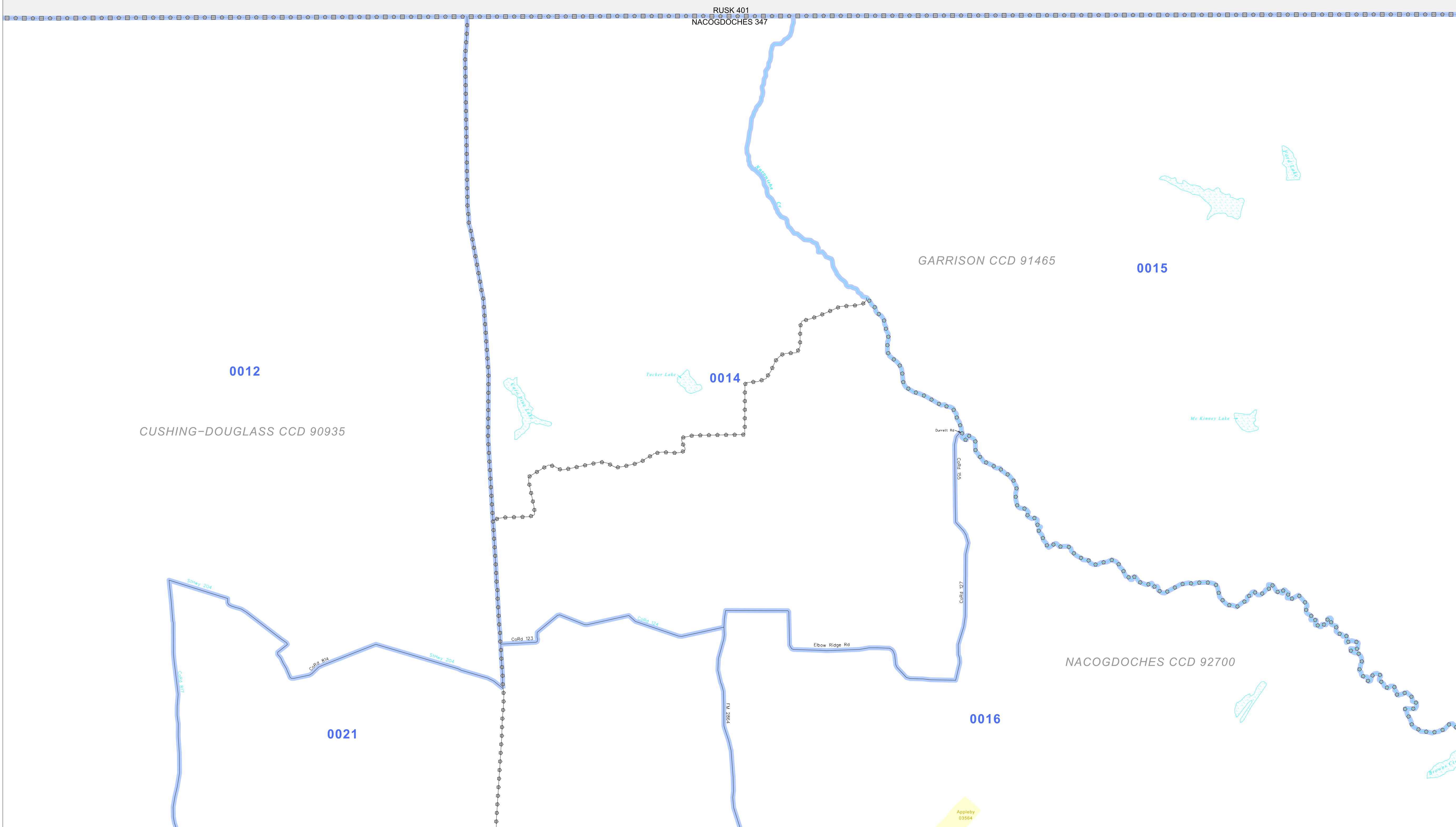
**GEOGRAPHIC AREAS LEGEND**

SYMBOL	NAME STYLE
*****	INTERNATIONAL
*****	AIR (FEDERAL)
*****	Trust Land
//////	STATE
	COUNTY
o-o-o-o-o	CENSUS COUNTY DIV.
Yellow	Incorporated Place
Pink	Census Designated Place
Blue	Voting District
Blue with stars	Military
Inset	Inset
Out Area	Out Area

Abbreviation Reference: AIR - American Indian Reservation; Trust Land - Off-Reservation Trust Land  
 1. A "\*" following a VTD code indicates an actual voting district. Its absence indicates that the VTD is a pseudo voting district or no information is available as to its status.

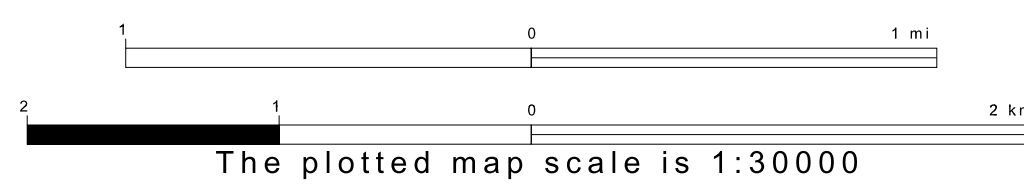
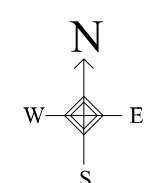
**Voting Districts**

Code	Name
0012	Voting District 0012
0014	Voting District 0014
0015	Voting District 0015
0016	Voting District 0016
0021	Voting District 0021

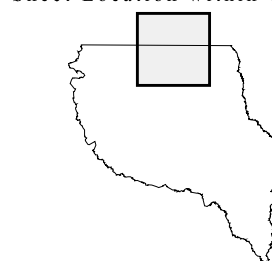


31 733468N  
94 753364W

31 733468N  
94 922675W



Sheet Location within County



Key to Adjacent Sheets

1	2	3
4	5	6

ST: Texas (48)  
 COU: Nacogdoches (347)  
 SHEET 2 OF 10 PARENT SHEETS

