

P.L. 94-171 VOTING DISTRICT OUTLINE MAP (CENSUS 2000)

31 932774N
94 988049W

31 932774N
94 753364W

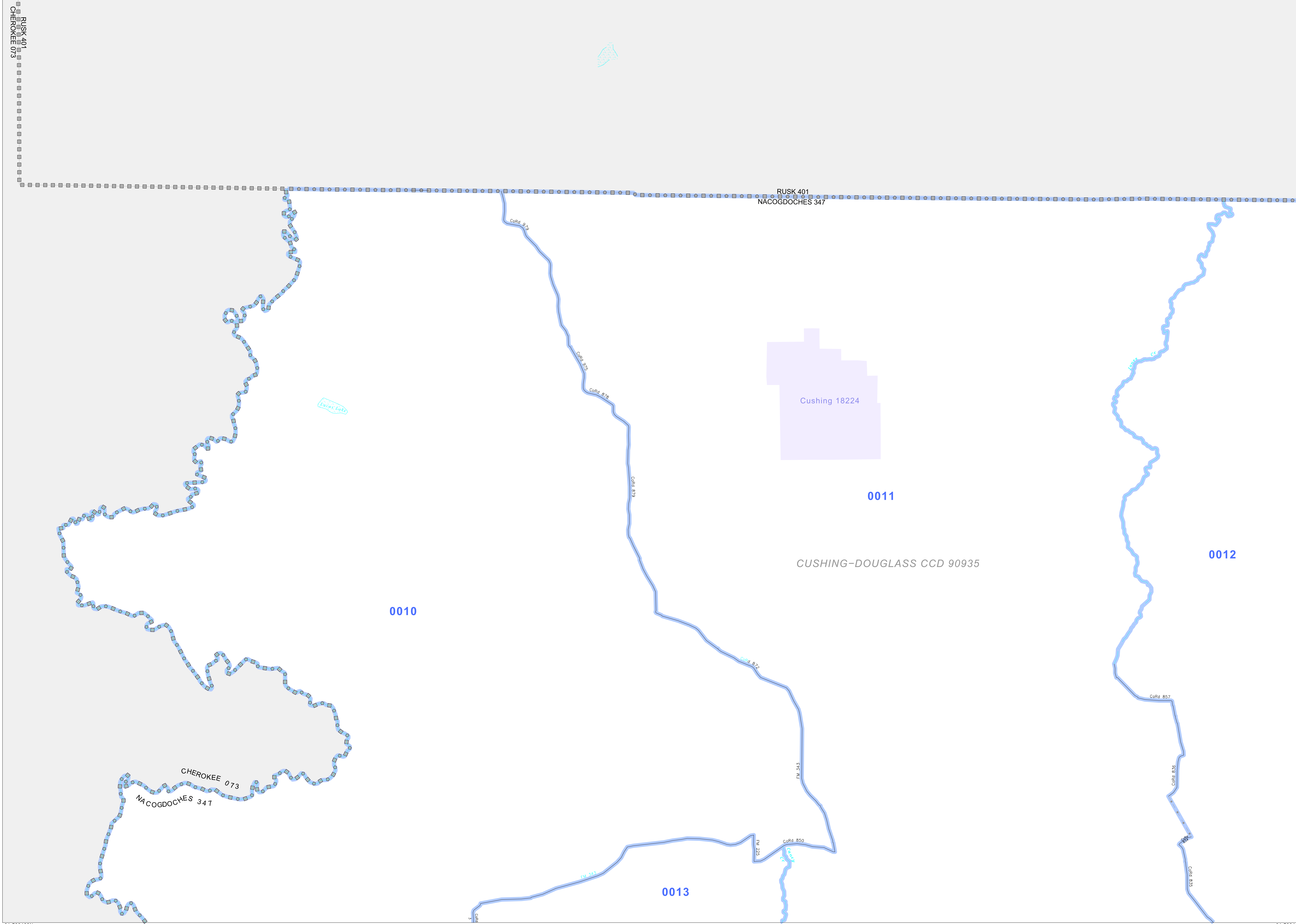
GEOGRAPHIC AREAS LEGEND

SYMBOL	NAME STYLE
*****	INTERNATIONAL
*****	AIR (FEDERAL)
*****	Trust Land
//////	STATE
□□□□	COUNTY
○	CENSUS COUNTY DIV.
■	Incorporated Place
■	Census Designated Place
—	Voting District
⋈	Military
⋈	Inset
⋈	Out Area

Abbreviation Reference: AIR = American Indian Reservation; Trust Land = Off-Reservation Trust Land
 1. A "*" following a VTD code indicates an actual voting district. Its absence indicates that the VTD is a pseudo voting district or no information is available as to its status.

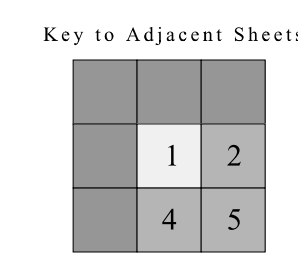
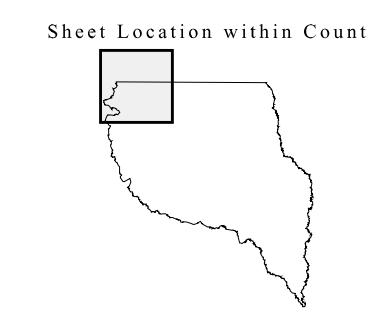
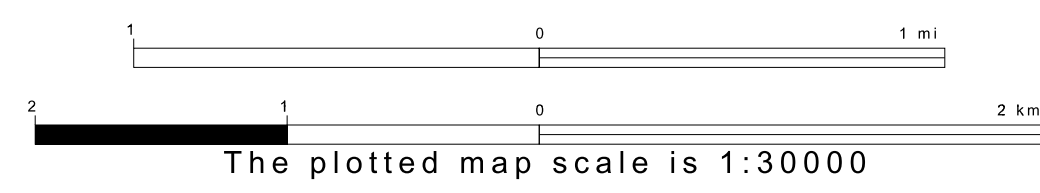
Voting Districts

Code	Name
0010	Voting District 0010
0011	Voting District 0011
0012	Voting District 0012
0013	Voting District 0013



31 733468N
94 988049W

31 733468N
94 753364W



ST: Texas (48)
 COU: Nacogdoches (347)
 SHEET 1 OF 10 PARENT SHEETS



All legal boundaries and names are as of January 1, 2000. The boundaries shown on this map are for Census Bureau statistical data collection and tabulation purposes only; their depiction and designation for statistical purposes does not constitute a determination of jurisdictional authority or rights of ownership or entitlement. U.S. DEPARTMENT OF COMMERCE Economics and Statistics Administration U.S. Census Bureau