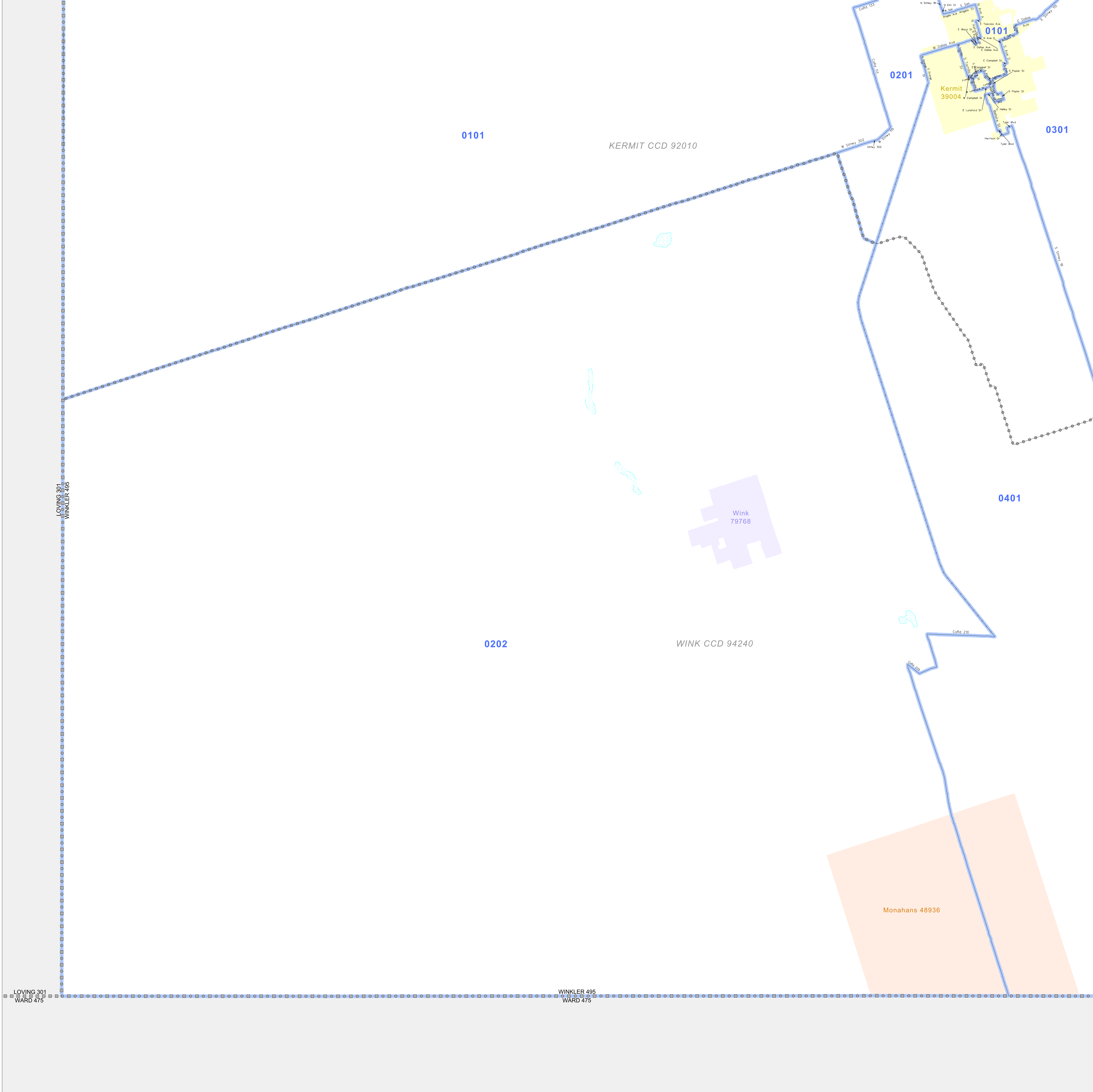


P.L. 94-171 VOTING DISTRICT OUTLINE MAP (CENSUS 2000)

31 869273N
103 342772W

31 869273N
103 062544W



GEOGRAPHIC AREAS LEGEND

SYMBOL	NAME STYLE
*****	INTERNATIONAL
*****	AIR (FEDERAL)
*****	Trust Land
//////	STATE
	COUNTY
o-o-o-o-o	CENSUS COUNTY DIV.
■	Incorporated Place
■	Census Designated Place
■	Voting District
■	Military

Abbreviation Reference: AIR = American Indian Reservation; Trust Land = Off-Reservation Trust Land
 1. A "*" following a VTD code indicates an actual voting district. Its absence indicates that the VTD is a pseudo voting district or no information is available as to its status.

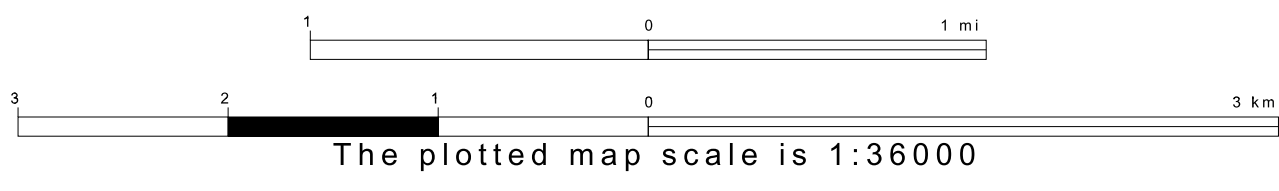
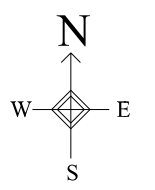
Inset Out Area

Voting Districts

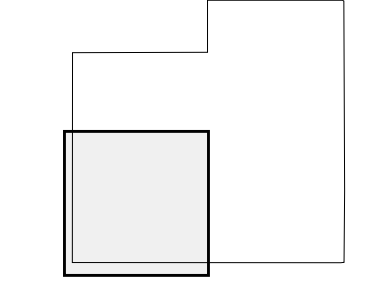
Code	Name
0101	Voting District 0101
0201	Voting District 0201
0202	Voting District 0202
0301	Voting District 0301
0401	Voting District 0401

31 830120N
103 342772W

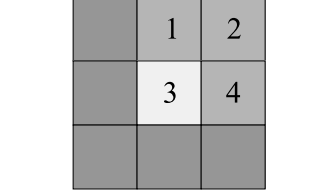
31 830120N
103 062544W




Sheet Location within County



Key to Adjacent Sheets



ST: Texas (48)
 COU: Winkler (495)
 SHEET 3 OF 4 PARENT SHEETS



All legal boundaries and names are as of January 1, 2000. The boundaries shown on this map are for Census Bureau statistical data collection and tabulation purposes only; their depiction and designation for statistical purposes does not constitute a determination of jurisdictional authority or rights of ownership or entitlement. U.S. DEPARTMENT OF COMMERCE Economics and Statistics Administration U.S. Census Bureau