

P.L. 94-171 VOTING DISTRICT OUTLINE MAP (CENSUS 2000)

32 108427N  
103 062544W

32 108427N  
102 782317W

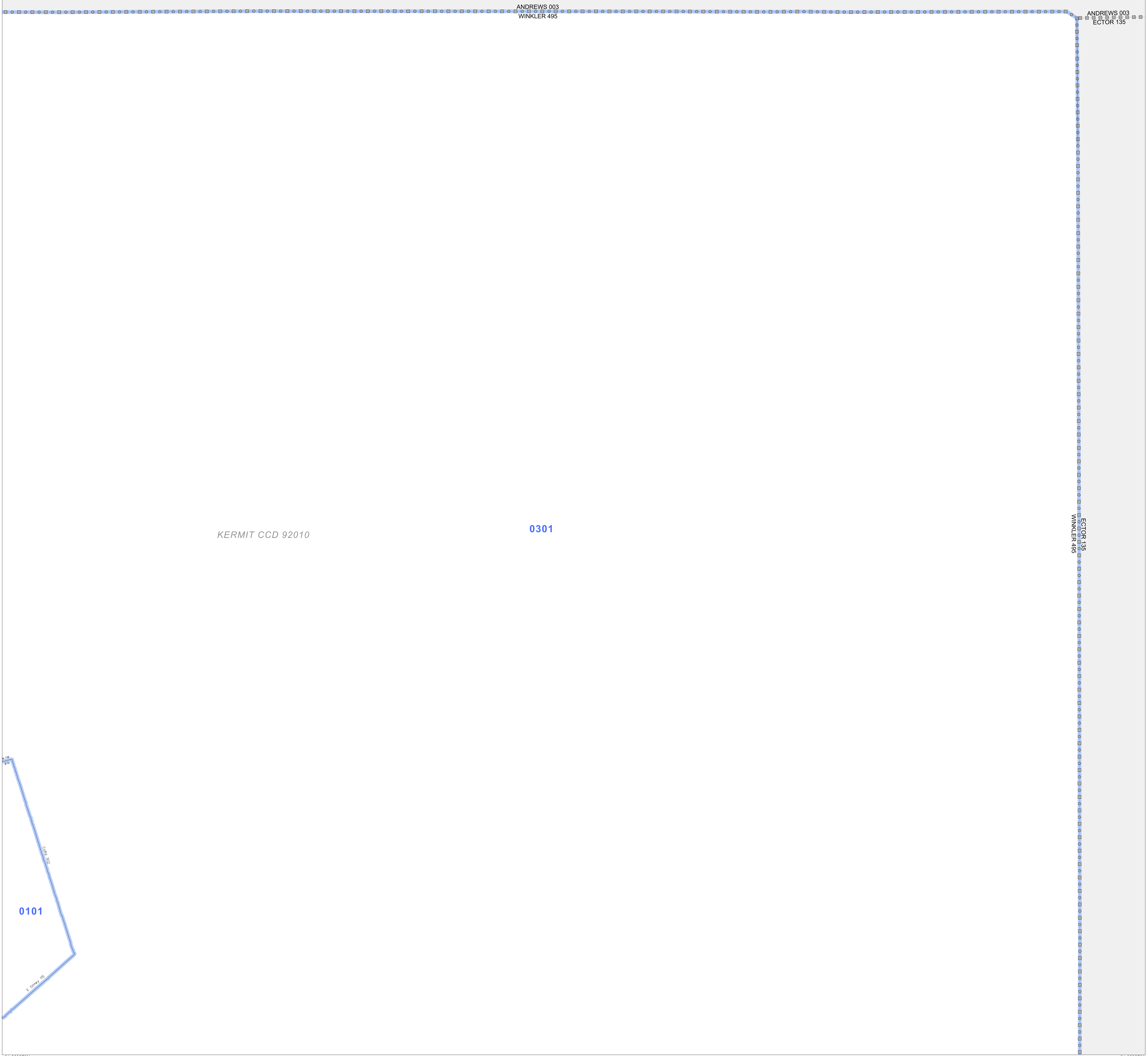
**GEOGRAPHIC AREAS LEGEND**

SYMBOL	NAME STYLE
*****	INTERNATIONAL
*****	AIR (FEDERAL)
*****	Trust Land
//////	STATE
□□□□	COUNTY
○	CENSUS COUNTY DIV.
■	Incorporated Place
■	Census Designated Place
■	Voting District
■	Military
■	Inset
■	Out Area

Abbreviation Reference: AIR = American Indian Reservation; Trust Land = Off-Reservation Trust Land  
 1. A "\*" following a VTD code indicates an actual voting district. Its absence indicates that the VTD is a pseudo voting district or no information is available as to its status.

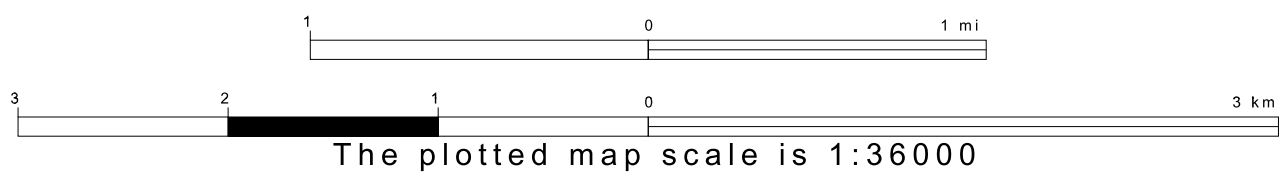
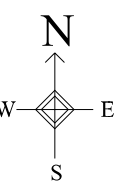
**Voting Districts**

Code	Name
0101	Voting District 0101
0301	Voting District 0301

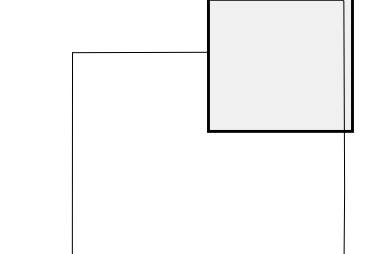


31 889273N  
103 062544W

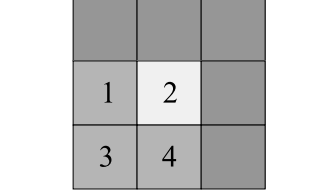
31 889273N  
102 782317W



Sheet Location within County



Key to Adjacent Sheets



ST: Texas (48)  
 COU: Winkler (495)  
 SHEET 2 OF 4 PARENT SHEETS

All legal boundaries and names are as of January 1, 2000. The boundaries shown on this map are for Census Bureau statistical data collection and tabulation purposes only; their depiction and designation for statistical purposes does not constitute a determination of jurisdictional authority or rights of ownership or entitlement. U.S. DEPARTMENT OF COMMERCE Economics and Statistics Administration U.S. Census Bureau

