

P.L. 94-171 VOTING DISTRICT OUTLINE MAP (CENSUS 2000)

32 108427N
103 342772W

32 108427N
103 342772W

GEOGRAPHIC AREAS LEGEND

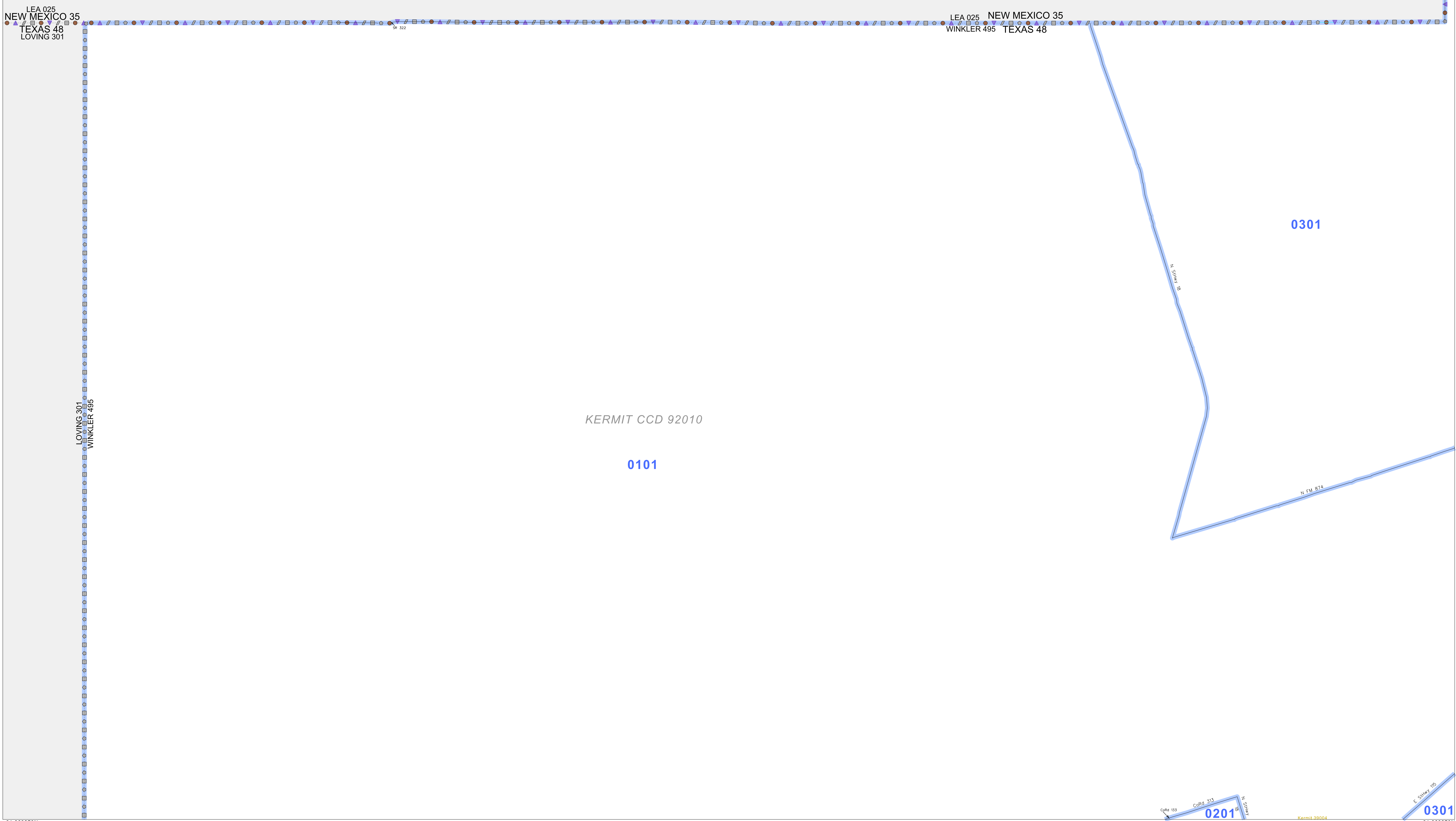
SYMBOL	NAME STYLE
*****	INTERNATIONAL
*****	AIR (FEDERAL)
*****	Trust Land
//////	STATE
	COUNTY
-----	CENSUS COUNTY DIV.
-----	Incorporated Place
-----	Census Designated Place
-----	Voting District
-----	Military

Inset Out Area

Abbreviation Reference: AIR - American Indian Reservation; Trust Land - Off-Reservation Trust Land
 1 A - ** following a VTD code indicates an actual voting district. Its absence indicates that the VTD is a pseudo voting district or no information is available as to its status.

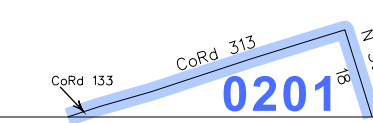
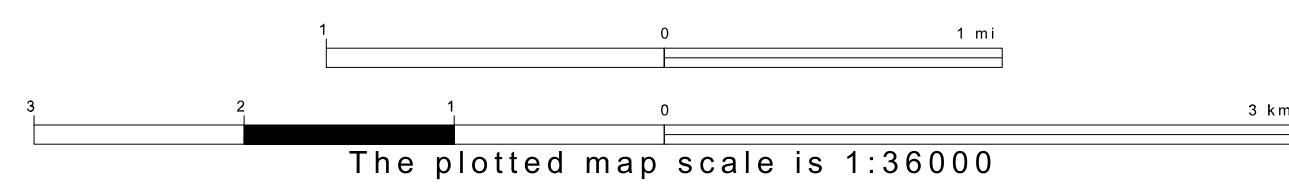
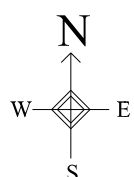
Voting Districts

Code	Name
0101	Voting District 0101
0201	Voting District 0201
0301	Voting District 0301



31 889273N
103 342772W

31 889273N
103 342772W



Sheet Location within County

Key to Adjacent Sheets



ST: Texas (48)
 COU: Winkler (495)
 SHEET 1 OF 4 PARENT SHEETS

