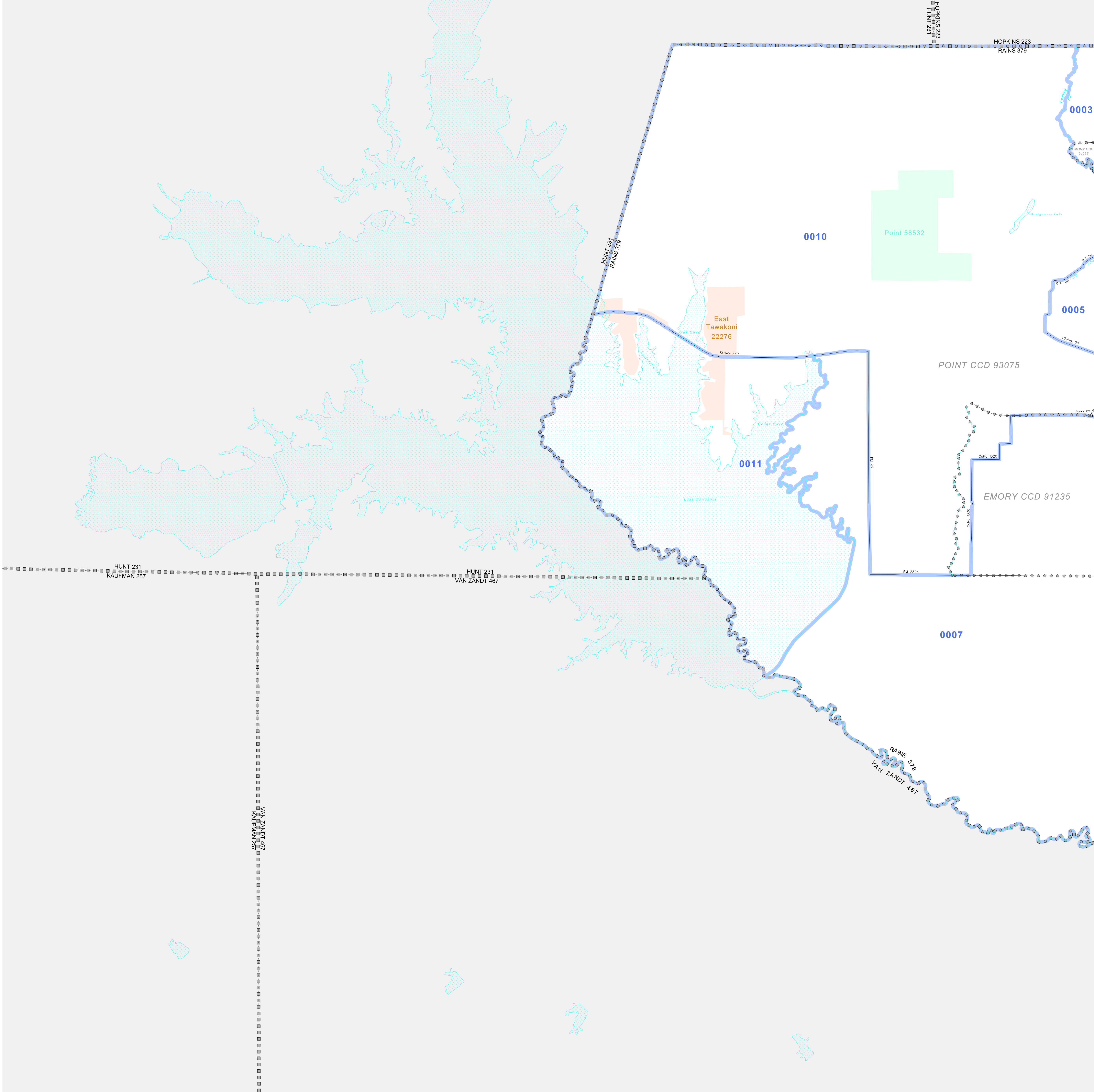


P.L. 94-171 VOTING DISTRICT OUTLINE MAP (CENSUS 2000)

32 991945N  
96 157452W

32 991945N  
96 811251W



**GEOGRAPHIC AREAS LEGEND**

SYMBOL	NAME STYLE
*****	INTERNATIONAL
*****	AIR (FEDERAL)
*****	Trust Land
*****	STATE
*****	COUNTY
*****	CENSUS COUNTY DIV.
*****	Incorporated Place
*****	Census Designated Place
*****	Voting District
*****	Military

Abbreviation Reference: AIR - American Indian Reservation; Trust Land - Off-Reservation Trust Land  
 1 " " following a VTD code indicates an actual voting district. Its absence indicates that the VTD is a pseudo voting district or no information is available as to its status.

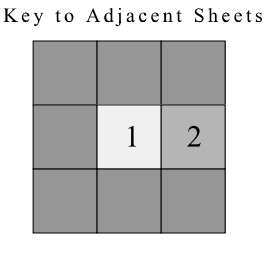
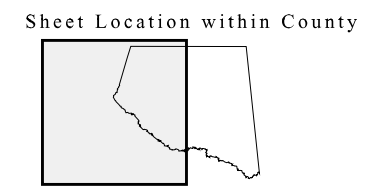
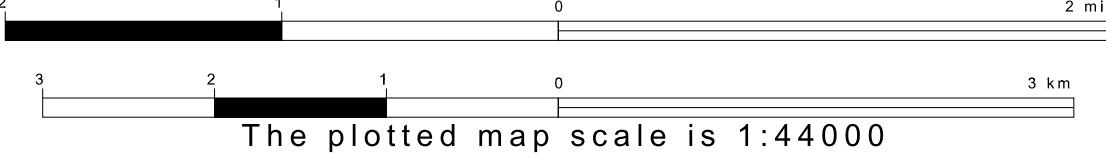
Inset    Out Area

**Voting Districts**


Code	Name
0003	Voting District 0003
0005	Voting District 0005
0007	Voting District 0007
0010	Voting District 0010
0011	Voting District 0011

32 999922N  
96 157452W

32 999922N  
96 811251W



ST: Texas (48)  
 COU: Rains (379)  
 SHEET 1 OF 2 PARENT SHEETS



All legal boundaries and names are as of January 1, 2000. The boundaries shown on this map are for Census Bureau statistical data collection and tabulation purposes only; their depiction and designation for statistical purposes does not constitute a determination of jurisdictional authority or rights of ownership or entitlement. U.S. DEPARTMENT OF COMMERCE Economics and Statistics Administration U.S. Census Bureau