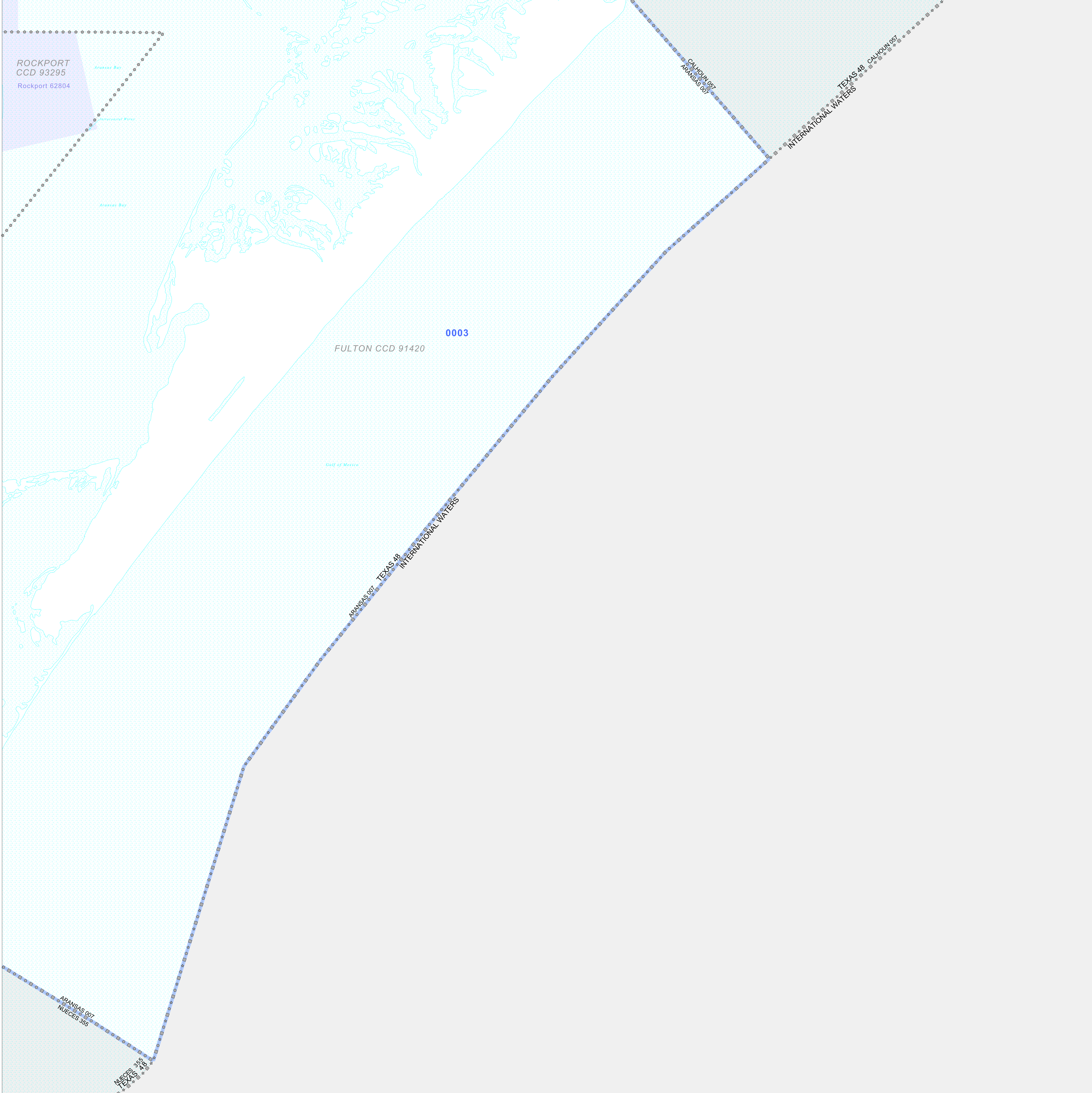


P.L. 94-171 VOTING DISTRICT OUTLINE MAP (CENSUS 2000)

28 061482N
97 023585W

28 061482N
96 725873W



27 785601N
97 023585W

27 785601N
96 725873W

GEOGRAPHIC AREAS LEGEND

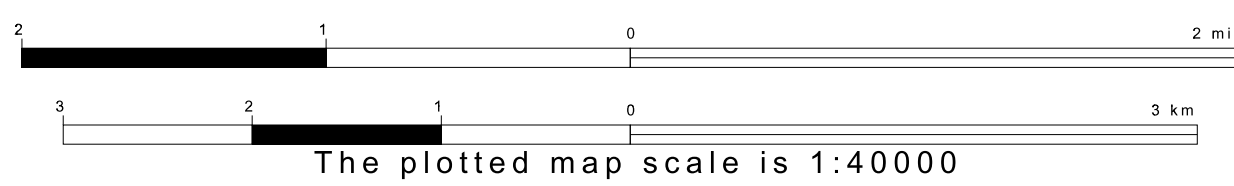
SYMBOL	NAME STYLE
*****	INTERNATIONAL
*****	AIR (FEDERAL)
*****	Trust Land
//////	STATE
	COUNTY
	CENSUS COUNTY DIV.
	Incorporated Place
	Census Designated Place
	Voting District
	Military

Inset Out Area

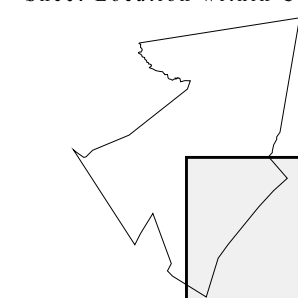
Abbreviation Reference: AIR - American Indian Reservation; Trust Land - Off-Reservation Trust Land
 1. A "*" following a VTD code indicates an actual voting district. Its absence indicates that the VTD is a pseudo voting district or no information is available as to its status.

Voting Districts

Code	Name
0003	Voting District 0003



Sheet Location within County



Key to Adjacent Sheets

1	2
3	4

ST: Texas (48)
 COU: Aransas (007)
 SHEET 4 OF 4 PARENT SHEETS

