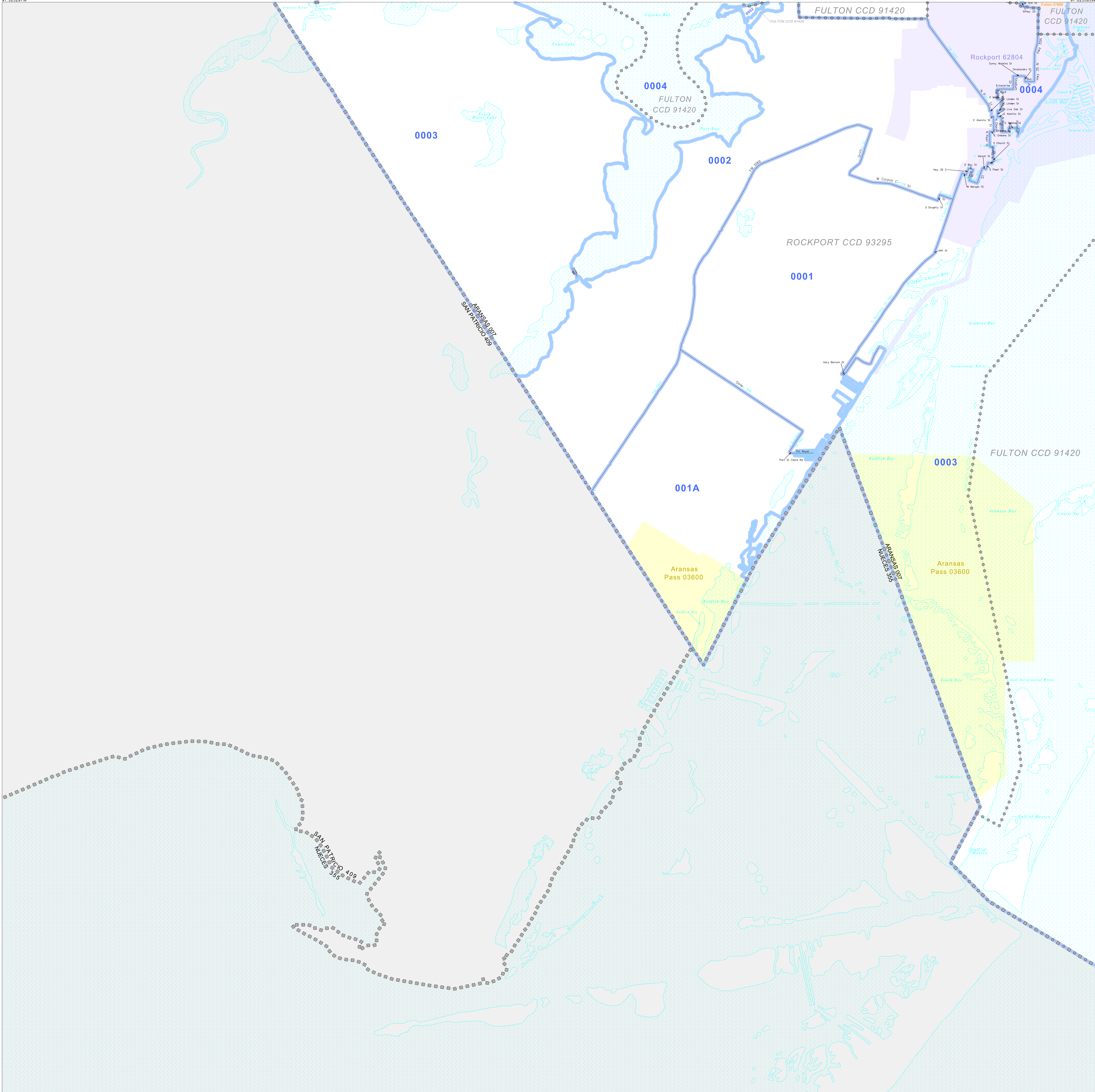


P.L. 94-171 VOTING DISTRICT OUTLINE MAP (CENSUS 2000)

28 061482N
97 325297W

28 061482N
97 325297W



GEOGRAPHIC AREAS LEGEND

SYMBOL	NAME STYLE
*****	INTERNATIONAL
*****	AIR (FEDERAL)
*****	Trust Land
*****	STATE
*****	COUNTY
*****	CENSUS COUNTY DIV.
*****	Incorporated Place
*****	Census Designated Place
*****	Voting District
*****	Military

Abbreviation Reference: AIR - American Indian Reservation; Trust Land - Off-Reservation Trust Land
 1 "A" following a VTD code indicates an actual voting district. Its absence indicates that the VTD is a pseudo voting district or no information is available as to its status.

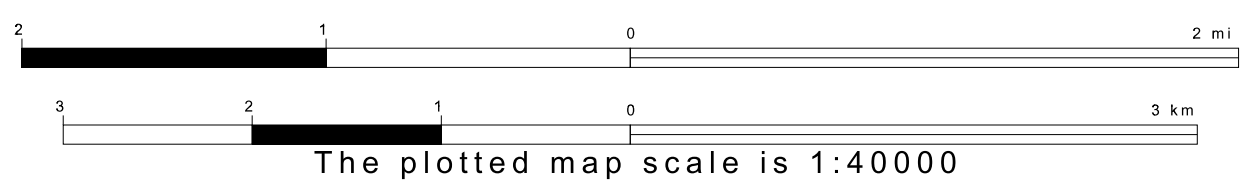
Inset Out Area

Voting Districts

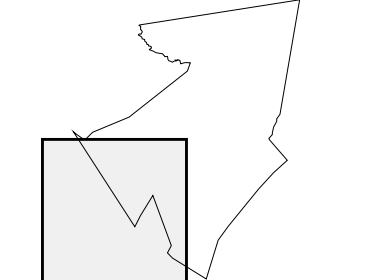
Code	Name
0001	Voting District 0001
0002	Voting District 0002
0003	Voting District 0003
0004	Voting District 0004
001A	Voting District 001A

27 785601N
97 325297W

27 785601N
97 325297W



Sheet Location within County



Key to Adjacent Sheets

1	2
3	4

ST: Texas (48)
 COU: Aransas (007)
 SHEET 3 OF 4 PARENT SHEETS

