

P.L. 94-171 VOTING DISTRICT OUTLINE MAP (CENSUS 2000)

28 022364N
97 025859W

28 022364N
96 726873W

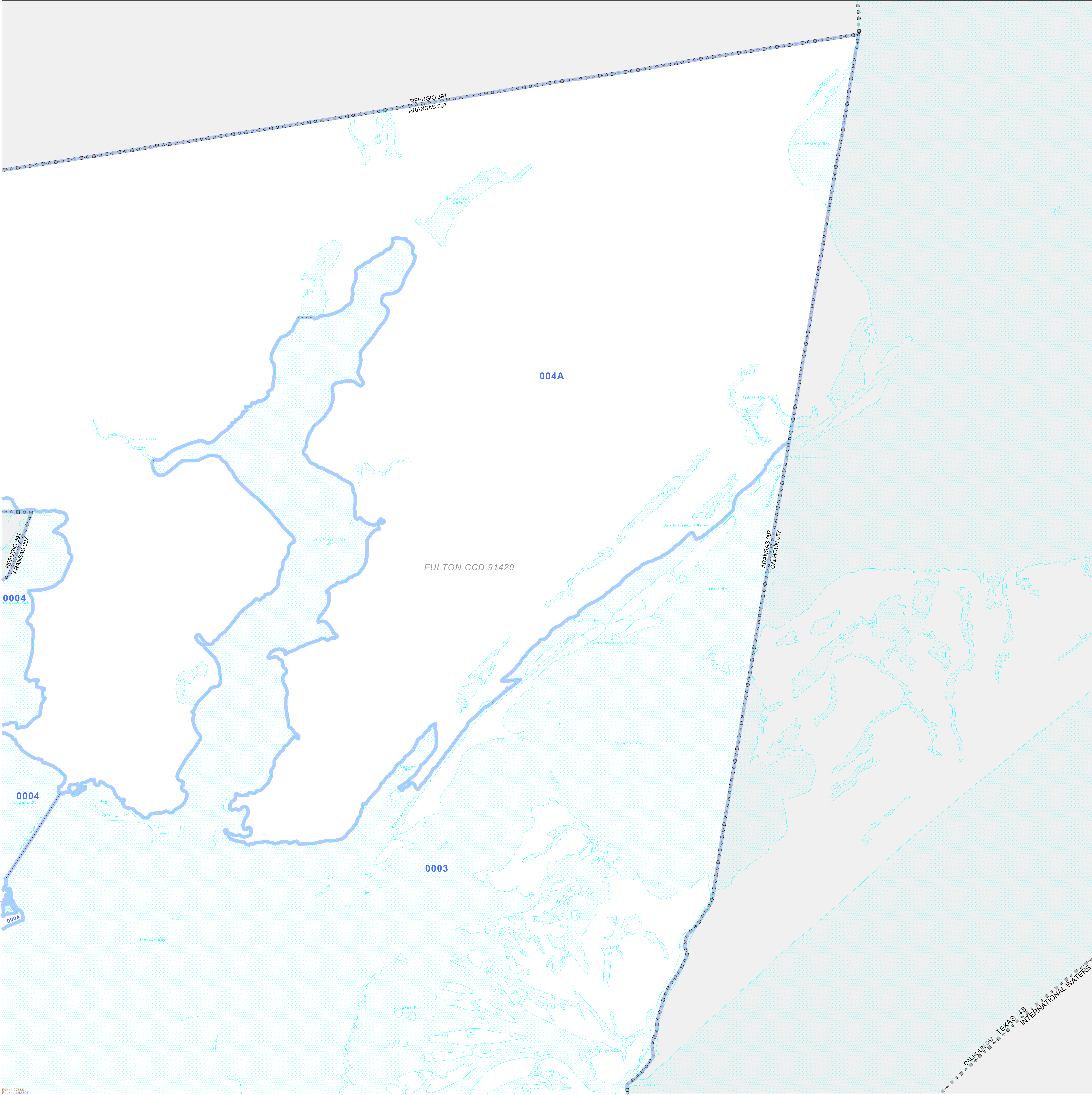
GEOGRAPHIC AREAS LEGEND

SYMBOL	NAME STYLE
*****	INTERNATIONAL
*****	AIR (FEDERAL)
*****	Trust Land
//////	STATE
	COUNTY
	CENSUS COUNTY DIV.
■■■■■	Incorporated Place
■■■■■	Census Designated Place
■■■■■	Voting District
■■■■■	Military
Inset	Out Area

Abbreviation Reference: AIR = American Indian Reservation; Trust Land = Off-Reservation Trust Land
 1 A. ** following a VTD code indicates an actual voting district. Its absence indicates that the VTD is a pseudo voting district or no information is available as to its status.

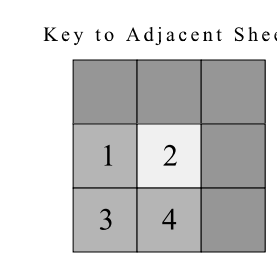
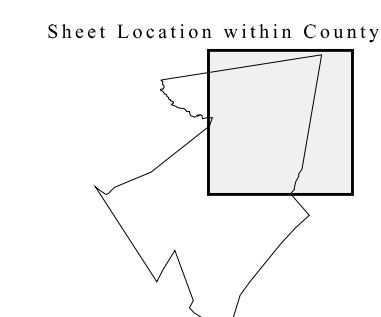
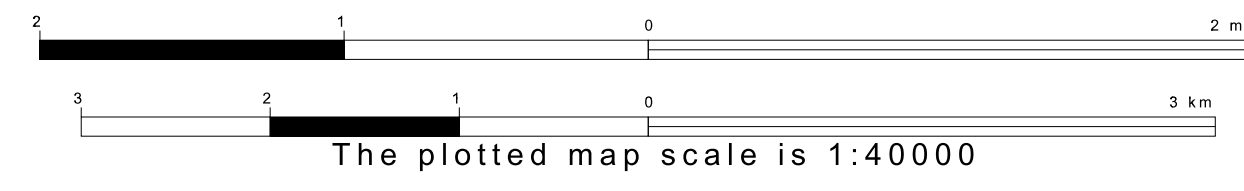
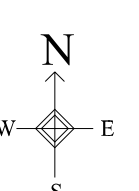
Voting Districts

Code	Name
0003	Voting District 0003
0004	Voting District 0004
004A	Voting District 004A




Fulton 2788E
28 041452N
97 025859W

28 061482N
96 726873W



ST: Texas (48)
 COU: Aransas (007)
 SHEET 2 OF 4 PARENT SHEETS



All legal boundaries and names are as of January 1, 2000. The boundaries shown on this map are for Census Bureau statistical data collection and tabulation purposes only; their depiction and designation for statistical purposes does not constitute a determination of jurisdictional authority or rights of ownership or entitlement. U.S. DEPARTMENT OF COMMERCE Economics and Statistics Administration U.S. Census Bureau