

P.L. 94-171 VOTING DISTRICT OUTLINE MAP (CENSUS 2000)

28 327364N
97 325297W

28 327364N
97 325297W

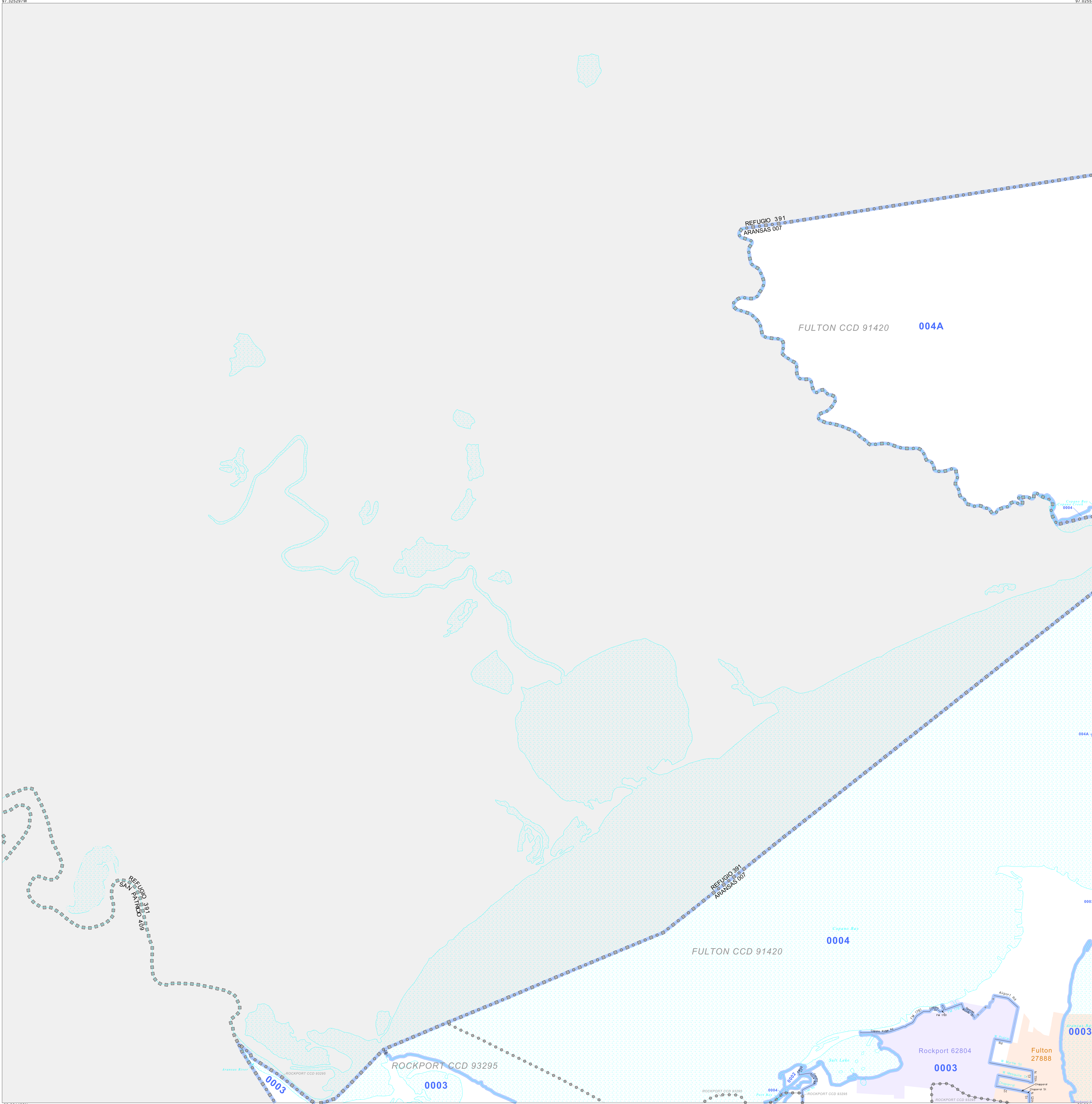
GEOGRAPHIC AREAS LEGEND

SYMBOL	NAME STYLE
*****	INTERNATIONAL
*****	AIR (FEDERAL)
*****	Trust Land
//////	STATE
	COUNTY
-----	CENSUS COUNTY DIV.
-----	Incorporated Place
-----	Census Designated Place
-----	Voting District
-----	Military
-----	Inset
-----	Out Area

Abbreviation Reference: AIR = American Indian Reservation; Trust Land = Off-Reservation Trust Land
 1 A - ** following a VTD code indicates an actual voting district. Its absence indicates that the VTD is a pseudo voting district or no information is available as to its status.

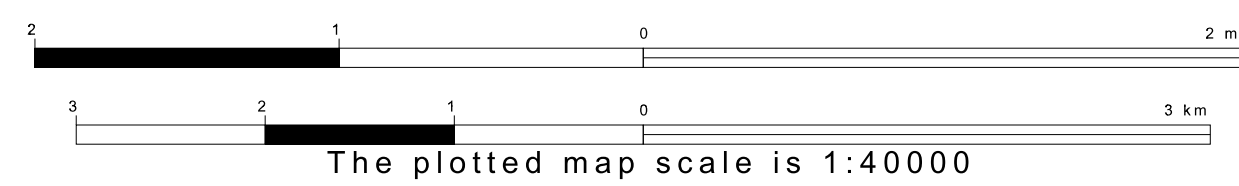
Voting Districts

Code	Name
0002	Voting District 0002
0003	Voting District 0003
0004	Voting District 0004
004A	Voting District 004A

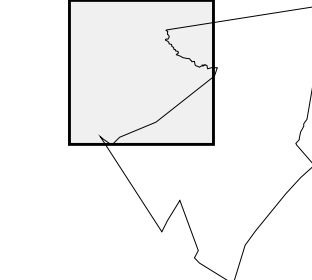


28 061482N
97 325297W

28 061482N
97 325297W



Sheet Location within County



Key to Adjacent Sheets

1	2
3	4

ST: Texas (48)
 COU: Aransas (007)
 SHEET 1 OF 4 PARENT SHEETS

