

P.L. 94-171 VOTING DISTRICT OUTLINE MAP (CENSUS 2000)

33 977510N
103.050827W

33 977510N
102.831247W


GEOGRAPHIC AREAS LEGEND

SYMBOL	NAME STYLE
*****	INTERNATIONAL
*****	AIR (FEDERAL)
*****	Trust Land
//////	STATE
	COUNTY
o-o-o-o	CENSUS COUNTY DIV.
Yellow	Incorporated Place
Orange	Census Designated Place
Blue	Voting District
Blue Dashed	Military
Inset	Inset
Out Area	Out Area

Abbreviation Reference: AIR = American Indian Reservation; Trust Land = Off-Reservation Trust Land
 1. A "*" following a VTD code indicates an actual voting district. Its absence indicates that the VTD is a pseudo voting district or no information is available as to its status.

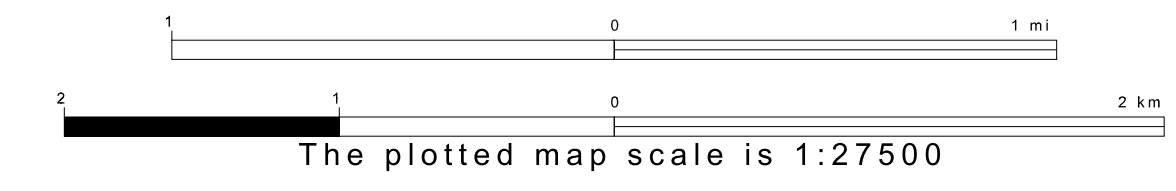
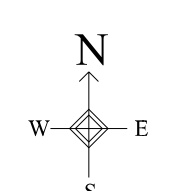
Voting Districts

Code	Name
0003	Voting District 0003
0005	Voting District 0005

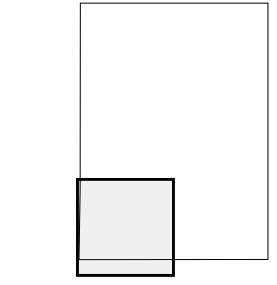


33 764889N
103.050827W

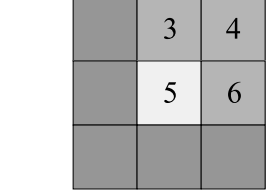
33 764889N
102.831247W



Sheet Location within County



Key to Adjacent Sheets



ST: Texas (48)
 COU: Bailey (017)
 SHEET 5 OF 6 PARENT SHEETS

All legal boundaries and names are as of January 1, 2000. The boundaries shown on this map are for Census Bureau statistical data collection and tabulation purposes only; their depiction and designation for statistical purposes does not constitute a determination of jurisdictional authority or rights of ownership or entitlement. U.S. DEPARTMENT OF COMMERCE Economics and Statistics Administration U.S. Census Bureau

