

P.L. 94-171 VOTING DISTRICT OUTLINE MAP (CENSUS 2000)

34 342754N
102 831247W

34 342754N
103 050622W


GEOGRAPHIC AREAS LEGEND

SYMBOL	NAME STYLE
*****	INTERNATIONAL
*****	AIR (FEDERAL)
*****	Trust Land
*****	STATE
*****	COUNTY
*****	CENSUS COUNTY DIV.
*****	Incorporated Place
*****	Census Designated Place
*****	Voting District
*****	Military
*****	Inset
*****	Out Area

Abbreviation Reference: AIR - American Indian Reservation; Trust Land - Off-Reservation Trust Land
 1 A - ** following a VTD code indicates an actual voting district. Its absence indicates that the VTD is a pseudo voting district or no information is available as to its status.

Voting Districts

Code	Name
0002	Voting District 0002

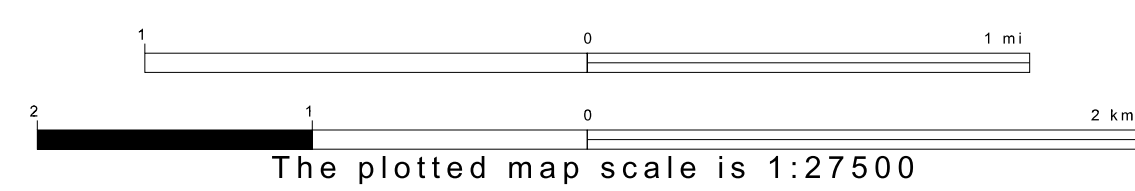
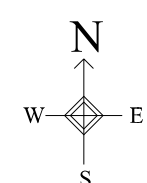


MULESHOE CCD 92685

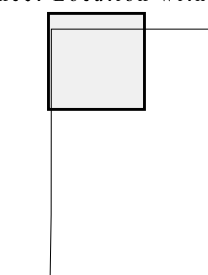
0002

34 160132N
103 050622W

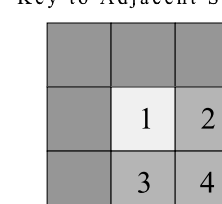
34 160132N
102 831247W



Sheet Location within County



Key to Adjacent Sheets



ST: Texas (48)
 COU: Bailey (017)
 SHEET 1 OF 6 PARENT SHEETS

